



STATE OF MINNESOTA
Office of the Minnesota Secretary of State
Steve Simon



Boundary Correction Order *City of Zumbrota*

September 4, 2015

The Secretary of State is acting under *Minnesota Statutes*, section 204B.146, subd., 3 to order a correction to the boundary of Goodhue County Commissioner Districts 2 and 4 so that this boundary again will be coterminous with the City of Zumbrota municipal boundary.

Zumbrota recently annexed territory contiguous to the city. Because the municipal boundary was also the boundary of Goodhue County Commissioner Districts 2 and 4, the annexed territory is in a different Commissioner District than the neighboring portion of Zumbrota. Consequently, without a boundary correction, Minnesota election law requires Zumbrota to create a separate precinct for the annexed territory.

The particular annexation for which the boundary changes are requested:

Ordinance	Date	MN MBA Docket	Date	Precinct
2015-01	5/21/2015	A-7930	6/12/2015	P-2

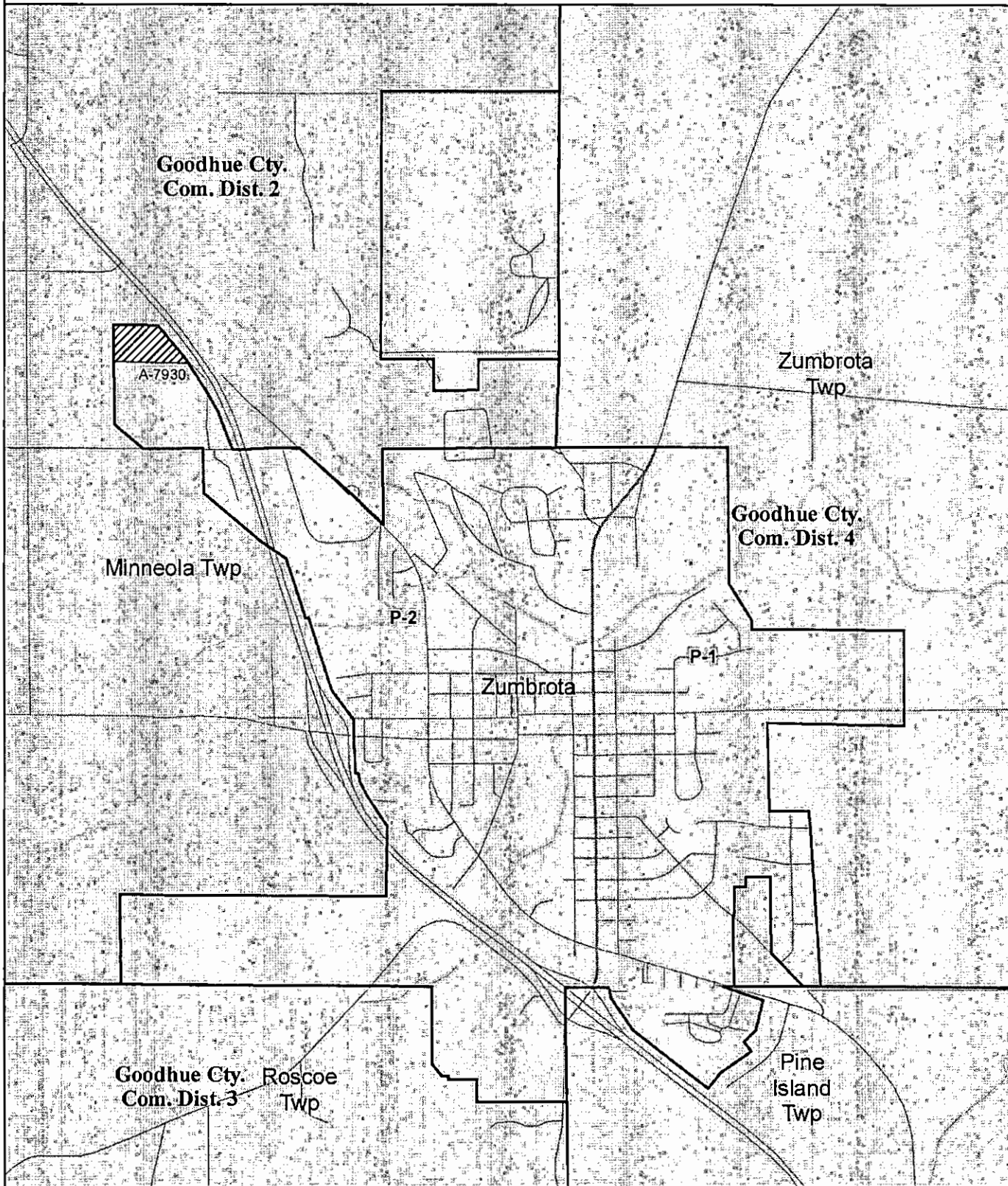
The aforementioned annexed territory contains 50 or fewer registered voters. If the boundary of Goodhue County Commissioner Districts 2 and 4 again were coterminous with the Zumbrota city boundary, Zumbrota election administration would be greatly eased.








Because this request meets the requirements of *Minnesota Statutes*, section 204B.146, subd. 3, because this change would greatly ease election administration for the City of Zumbrota, and because the resulting precinct boundary change is permitted at this time under *Minnesota Statutes*, section 204B.146, subd. 3, I exercise my authority under *Minnesota Statutes*, section 204B.146, subd. 3, to order a correction to the boundary of Goodhue County Commissioner Districts 2 and 4 so that it is coterminous with the new municipal boundary of Zumbrota. The boundary change is effective 28 days after the date of this Order.

STEVE SIMON
Secretary of State



153728a


City of Zumbrota



-  County Boundaries
-  City / Township Boundaries
-  Precincts
-  Streets / Highways
-  Railroads
-  Lakes
-  Streams / Rivers

 Annexations
 Shaded areas represent commissioner districts


 September 4, 2015

 This map was created solely for precinct change verification

Minnesota Secretary of State

 Elections Division