

**Office of the Minnesota Secretary of State
Precinct Boundary Change Notice**

Municipal clerks and county auditors may use this form to notify the Secretary of State within 30 days of any precinct boundary change, as required by *Minnesota Statutes* 204B.14, subd. 5, or to request correction of an election district boundary under *Minnesota Statutes* 204.146, subd. 3. See page 2 for details about the statutes relating to precincts and election districts.

Contact Information

Name Jennifer Pinski

Title City Clerk

City/Town/County Oak Park Heights

Address 14168 Oak Park Heights

City, State and Zip Code Oak Park Heights, MN 55082

Email address jpinski@cityof oak park heights.com Phone number 651-439-4439



Boundary change

Reason for change

☐ Annexation/Detachment—specify OAH Docket number(s): _____

☒ Other changes by municipality or county: consolidate to one precinct & polling location

Precincts involved

Territory that was in precinct 2 will now be in precinct 1

Attach additional sheets if more explanation is necessary.

Election district boundary change request

☐ Check if requesting change in election district boundary (boundary adjustments only—see page 2)
If checked, include the number of registered voters affected by each boundary adjustment: _____

Supplemental materials

A copy of relevant resolutions/ordinances and a map clearly showing new boundaries are requested.

☒ These supplemental materials are attached with this form

☐ These supplemental materials were submitted to the Office of Administrative Hearings as part of boundary adjustment proceedings, and are available on the Municipal Boundary Adjustment website.

This office will contact the person named above with any additional questions.

Submitting this notice

Return form and materials via email (elections.dept@state.mn.us), fax (651-296-9073) or postal mail (Elections Division, Secretary of State, 180 State Office Building, 100 Rev. Dr. Martin Luther King Jr. Blvd, Saint Paul, MN 55155). For questions, email or call 651-215-1440.

181289

RESOLUTION 17-11-34

**CITY OF OAK PARK HEIGHTS
WASHINGTON COUNTY, MINNESOTA**

**A RESOLUTION APPROVING PRECINCT BOUNDARY CHANGE FOR
ELECTIONS IN THE CITY OF OAK PARK HEIGHTS**


WHEREAS, as the result of a citizen survey and a review of cost savings, the City Council would like to change the precinct boundaries to create one single precinct encompassing the legal boundaries of the City with one polling location in the City of Oak Park Heights; and

WHEREAS, Minnesota Statute section 204B.14, subd. 4 requires that any precinct boundaries must be made no later than December 1 in the year prior to the year of the state general election; and,

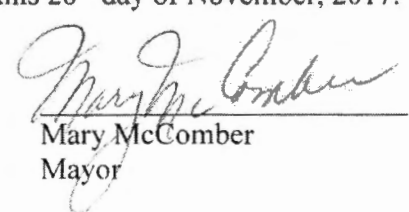
NOW, THEREFORE, BE IT RESOLVED, that the City Council of the City of Oak Park Heights hereby changes the precinct boundary to one precinct with the boundaries being that of the City of Oak Park Heights as a whole and designates the polling location as Oak Park Heights City Hall, 14168 Oak Park Boulevard North; and attached to this resolution, for illustrative purposes, is a map showing said precinct boundary and the location of the polling place.

Passed by the City Council of Oak Park Heights this 28th day of November, 2017.

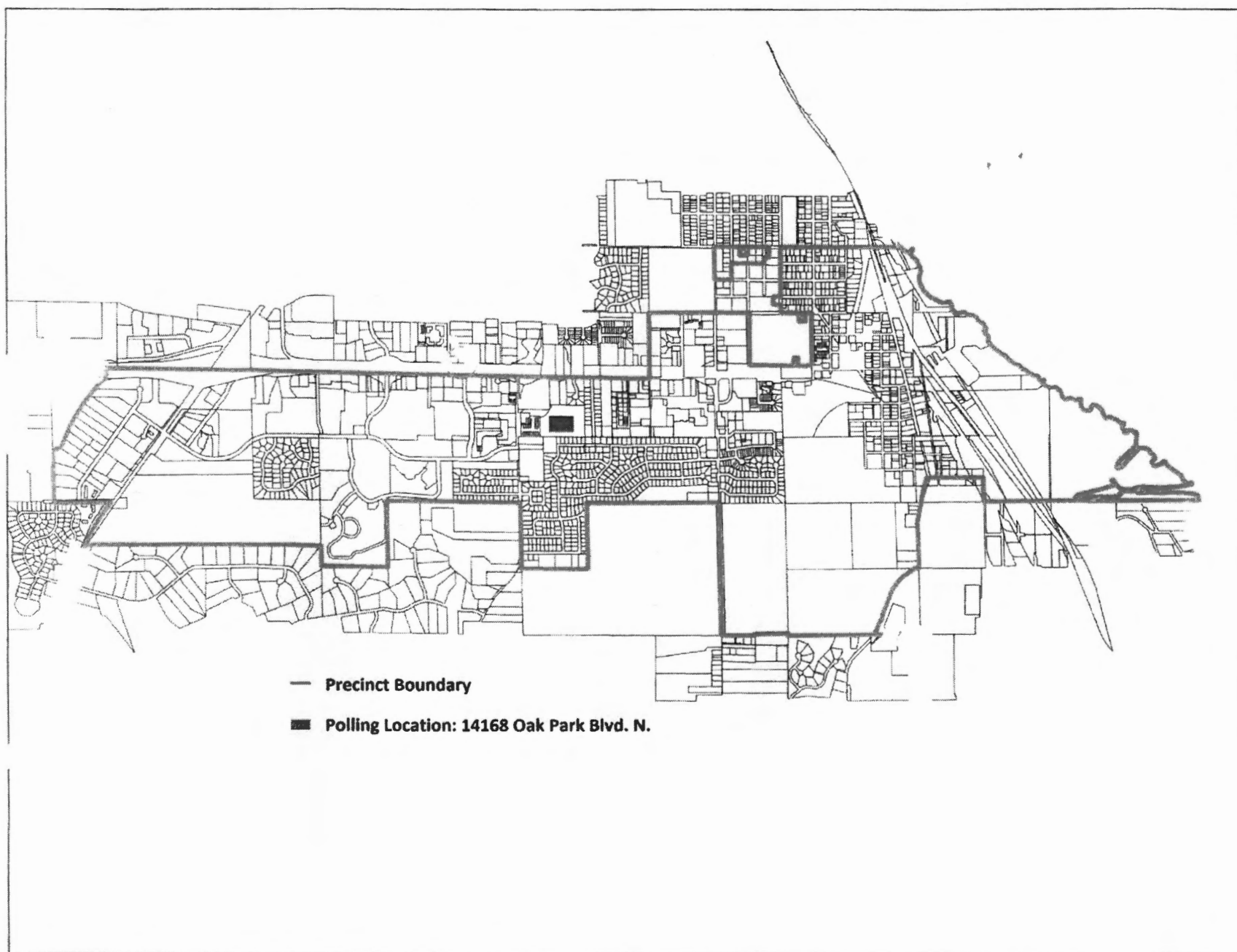
ATTEST:



Eric A. Johnson
City Administrator



Mary McComber
Mayor



— Precinct Boundary

■ Polling Location: 14168 Oak Park Blvd. N.