

# Resolution 07-2022

## Establishing Wards and Establishing Polling Places

WHEREAS, the legislature of the State of Minnesota has been redistricted; and

WHEREAS, Minnesota Statue section 204B.14, subd. 3 (d) requires that ward boundaries must be reestablished within 60 days of when the legislature has been redistricted or at least 19 weeks before the state primary election, whichever comes first;

NOW, THEREFORE BE IT RESOLVED that the City Council of the City of Wabasha, County of Wabasha, State of Minnesota, hereby establishes the boundaries of the voting wards and polling places as follows (amending Resolution 11-2012 dated 4-3-2012 and Resolution 536 dated 4-16-2002):

Ward 1 (Fire Hall, 113 Hiawatha Drive West): Excluding Blocks 111, 112, 127, 128, 129, & 148 of Wabasha. Excluding Blocks 15, 16, 17, 18, 31, 32, 33, 34, 35, 39, 40, 41, 42, 54, 55, 56, 57, 65, 66 & 67 of South Wabasha.

Ward 2 (Fire Hall, 113 Hiawatha Drive West): Changes to including Blocks 54 & 67 of South Wabasha.

Ward 3 (Fire Hall, 113 Hiawatha Drive West): changes to include Blocks 111, 112, 127, 128, 129 & 148 of Wabasha; 15, 16, 17, 18, 31, 32, 33, 34, 35, 39, 40, 41, 42, 55, 56, 57, 65, & 66 of South Wabasha.

Attached to this resolution, for illustrative purposes, is a map showing said wards and the central polling place location of Wabasha Fire Hall at 113 Hiawatha Drive West.

Adopted by the City Council this 1<sup>st</sup> day of March 2022.

Dated: 3/2/2022



Mayor, Emily Durand

ATTEST: Wendy Busch

City Clerk, Wendy Busch

Document Number: 222472  
Filed March 11, 2022  
Office of the Minnesota  
Secretary of State Steve Simon

CITY OF WABASHA 2022 WARD CHANGES  
SVRS/POLLFINDER

3/3/2022

LOW	HI	EOB*	STREET	ZIP_CODE	WARD	CITY
CHANGE						
1000	1198	E	5TH GRANT BLVD W	55981	WABASHA W-1	WABASHA
1001	1199	O	5TH GRANT BLVD W	55981	WABASHA W-3	WABASHA
1200	1399	B	5TH GRANT BLVD W	55981	WABASHA W-1	WABASHA
1400	2398	E	5TH GRANT BLVD W	55981	WABASHA W-1	WABASHA
1401	2399	O	5TH GRANT BLVD W	55981	WABASHA W-3	WABASHA
TO						
1000	2398	E	5TH GRANT BLVD W	55981	WABASHA W-1	WABASHA
1000	2399	O	5TH GRANT BLVD W	55981	WABASHA W-3	WABASHA
CHANGE						
500	699	B	ROCQUE AVE	55981	WABASHA W-1	WABASHA
TO						
500	699	B	ROCQUE AVE	55981	WABASHA W-3	WABASHA
CHANGE						
500	698	E	PHELPS AVE	55981	WABASHA W-1	WABASHA
501	699	O	PHELPS AVE	55981	WABASHA W-3	WABASHA
TO						
500	699	B	PHELPS AVE	55981	WABASHA W-3	WABASHA
CHANGE						
100	399	B	8TH ST E	55981	WABASHA W-1	WABASHA
TO						
100	299	B	8TH ST E	55981	WABASHA W-3	WABASHA
300	399	B	8TH ST E	55981	WABASHA W-1	WABASHA
CHANGE						
100	199	B	8TH ST W	55981	WABASHA W-1	WABASHA
TO						
100	199	B	8TH ST W	55981	WABASHA W-3	WABASHA
CHANGE						
100	299	B	9TH ST E	55981	WABASHA W-1	WABASHA
300	899	B	9TH ST E	55981	WABASHA W-2	WABASHA
TO						
100	299	B	9TH ST E	55981	WABASHA W-3	WABASHA
300	399	B	9TH ST E	55981	WABASHA W-1	WABASHA
400	899	B	9TH ST E	55981	WABASHA W-2	WABASHA
CHANGE						
100	299	B	10TH ST E	55981	WABASHA W-1	WABASHA
300	799	B	10TH ST E	55981	WABASHA W-2	WABASHA

\*E-EVEN NUMBERS, O=ODD NUMBERS, B=BOTH EVEN AND ODD NUMBERS

CITY OF WABASHA 2022 WARD CHANGES  
SVRS/POLLFINDER

3/3/2022

LOW	HI	EOB*	STREET	ZIP_CODE	WARD	CITY
TO						
100	299	B	10TH ST E	55981	WABASHA W-3	WABASHA
300	398	E	10TH ST E	55981	WABASHA W-2	WABASHA
301	399	O	10TH ST E	55981	WABASHA W-1	WABASHA
400	799	B	10TH ST E	55981	WABASHA W-2	WABASHA
CHANGE						
100	899	B	PEMBROKE AVE	55981	WABASHA W-1	WABASHA
TO						
100	699	B	PEMBROKE AVE	55981	WABASHA W-1	WABASHA
700	899	B	PEMBROKE AVE	55981	WABASHA W-3	WABASHA
CHANGE						
600	1199	B	BAILEY AVE	55981	WABASHA W-1	WABASHA
TO						
600	699	B	BAILEY AVE	55981	WABASHA W-1	WABASHA
700	1199	B	BAILEY AVE	55981	WABASHA W-3	WABASHA
CHANGE						
600	1099	B	FRANKLIN AVE	55981	WABASHA W-1	WABASHA
TO						
600	699	B	FRANKLIN AVE	55981	WABASHA W-1	WABASHA
700	998	E	FRANKLIN AVE	55981	WABASHA W-3	WABASHA
701	999	O	FRANKLIN AVE	55981	WABASHA W-1	WABASHA
1000	1098	E	FRANKLIN AVE	55981	WABASHA W-3	WABASHA
1001	1099	O	FRANKLIN AVE	55981	WABASHA W-2	WABASHA
CHANGE						
600	1198	E	JEFFERSON AVE	55981	WABASHA W-1	WABASHA
601	1199	O	JEFFERSON AVE	55981	WABASHA W-2	WABASHA
TO						
600	998	E	JEFFERSON AVE	55981	WABASHA W-1	WABASHA
601	999	O	JEFFERSON AVE	55981	WABASHA W-2	WABASHA
1000	1099	B	JEFFERSON AVE	55981	WABASHA W-2	WABASHA
CHANGE						
100	299	B	HIAWATHA DR E	55981	WABASHA W-1	WABASHA
300	2399	B	HIAWATHA DR E	55981	WABASHA W-2	WABASHA
TO						
100	298	E	HIAWATHA DR E	55981	WABASHA W-3	WABASHA
101	299	O	HIAWATHA DR E	55981	WABASHA W-1	WABASHA
300	399	B	HIAWATHA DR E	55981	WABASHA W-1	WABASHA
400	2399	B	HIAWATHA DR E	55981	WABASHA W-2	WABASHA

\*E-EVEN NUMBERS, O=ODD NUMBERS, B=BOTH EVEN AND ODD NUMBERS

CITY OF WABASHA 2022 WARD CHANGES  
SVRS/POLLFINDER

3/3/2022

LOW	HI	EOB*	STREET	ZIP_CODE	WARD	CITY
CHANGE						
100	399	B	HIAWATHA DR W	55981	WABASHA W-1	WABASHA
TO						
100	398	E	HIAWATHA DR W	55981	WABASHA W-1	WABASHA
101	399	O	HIAWATHA DR W	55981	WABASHA W-2	WABASHA





Document Number: 222472  
Filed March 11, 2022  
Office of the Minnesota  
Secretary of State Steve Simon

\*E-EVEN NUMBERS, O=ODD NUMBERS, B=BOTH EVEN AND ODD NUMBERS



# City of Wabasha Ward Map Effective March 1, 2022

5

-  Census Block Boundaries/Populations
-  Wabasha W-1 - 2020 Population: 856
-  Wabasha W-2 - 2020 Population: 850
-  Wabasha W-3 - 2020 Population: 853

This map was created by Wabasha County GIS using data provided by the Minnesota LCC-GIS Office derived from US Census Data. The LCC - GIS Office does not represent or warrant that the GIS Data are error-free, complete, current, or accurate. You are responsible for any consequences resulting from your use of the GIS Data or your reliance on the GIS Data. Map created on 3/2/2022.

Sources: Esri, Airbus DS, USGS, NGA, NASA, CGIAR, N Robinson, NCEAS, NLS, OS, NMA, Geodatastyrelsen, Rijkswaterstaat, GSA, Geoland, FEMA, Intermap and the GIS user community

