

RESOLUTION NO. 22-13

**A RESOLUTION OF THE WASECA CITY COUNCIL
DESIGNATING POLLING PLACES
IN THE CITY OF WASECA**

WHEREAS, the boundaries of all City precincts must be reviewed following State legislative redistricting; and

WHEREAS, the City is required to designate new or re-establish existing polling places and Wards following changes in precinct boundaries.

NOW, THEREFORE, BE IT RESOLVED by the City Council of the City of Waseca that the polling places for City precincts and Wards are hereby established and re-established based on Exhibit A:

WARD 1, PRECINCT A – Christ Community Church
2200 4th Street NE

WARD 1, PRECINCT B - Treanor Campion Center
111 4th Street NW
(Includes 329 new voters previously from 1A and redistricted to 1B)

WARD 2, PRECINCT A - Faith United Methodist Church
801 4th Avenue NE


WARD 2, PRECINCT B - St. John Lutheran Church
401 3rd Avenue NE – west entrance

WARD 3, PRECINCT A - Waseca City Hall
508 South State Street


WARD 3, PRECINCT B - Waseca County Highway Shop
1495 5th Street SE

NOW, THEREFORE, BE IT RESOLVED by the City Council of the City of Waseca, Minnesota, that the City designates polling places and Wards as illustrated in Exhibit A.

Adopted this 15th day of March, 2022.


R. D. SRP
MAYOR

ATTEST:















JULIA HALL
ADMINISTRATIVE CLERK

Document Number: 222631
Filed: March 24, 2022
Office of the Minnesota
Secretary of State Steve Simon





CURRENT MAP

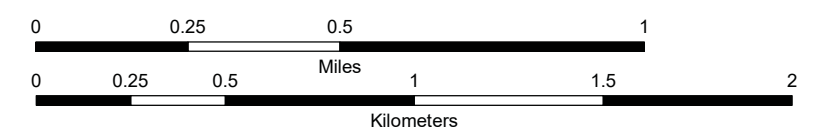

DISCOVER
Waseca
CITY OF WASECA
WASECA PRECINCTS

Ward/Precinct	Representative	Office	Term Expires
City-wide	Roy Srp	Mayor	2022
Ward 1	Jeremy Conrath	Council Member	2022
Ward 1	Ted Conrath	Council Member	2024
Ward 2	John Mansfield	Council Member	2024
Ward 2	Alan Rose	Council Member	2022
Ward 3	Daren Arndt	Council Member	2022
Ward 3	Mark Christansen	Council Member	2024

-  Precinct 1A  1501 2nd St NW, Waseca Community Arena
-  Precinct 1B  111 4th St NW, Sacred Heart TC Center
-  Precinct 2A  801 4th Ave NE, Faith United Methodist Church
-  Precinct 2B  401 3rd Ave NE, St. John Lutheran Church
-  Precinct 3A  508 State St S, Waseca City Hall
-  Precinct 3B  1495 5th St SE, Waseca County Highway Shop
-  Ward Boundary

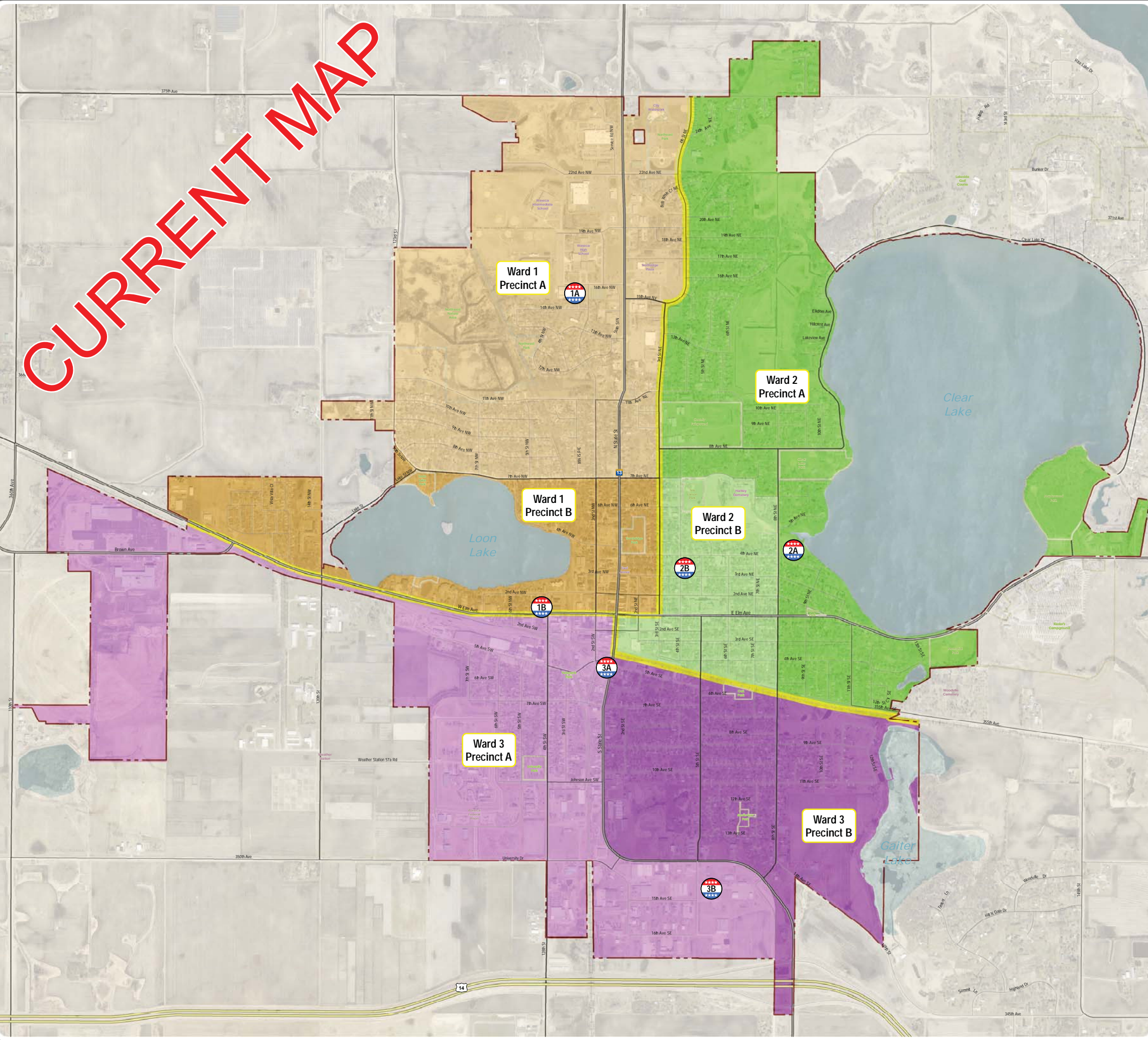
Administrative Features

-  City Boundary
-  Railroads
-  Roads
-  Lakes



Map # C1003-2 | Date Printed: 3/7/2022

Disclaimer: The data represented on this document is neither a legally recorded map nor a survey, and is intended for reference purposes only. The information presented has not been verified and neither the City of Waseca, nor its employees or agents makes any representation to the accuracy of the features and data presented here within. This map was created through the use of several city, county, state and federal data sources. For specific information regarding this map, or to report errors or omissions, contact the City of Waseca Engineering Department.










PROPOSED MAP







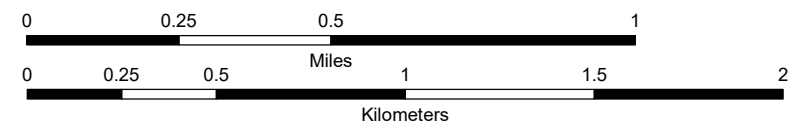

**CITY OF WASECA
WASECA PRECINCTS**

Ward/Precinct	Representative	Office	Term Expires
City-wide	Roy Srp	Mayor	2022
Ward 1	Jeremy Conrath	Council Member	2022
Ward 1	Ted Conrath	Council Member	2024
Ward 2	John Mansfield	Council Member	2024
Ward 2	Alan Rose	Council Member	2022
Ward 3	Daren Arndt	Council Member	2022
Ward 3	Mark Christansen	Council Member	2024

-  Precinct 1A  1501 2nd St NW, Waseca Community Arena
-  Precinct 1B  111 4th St NW, Sacred Heart TC Center
-  Precinct 2A  801 4th Ave NE, Faith United Methodist Church
-  Precinct 2B  401 3rd Ave NE, St. John Lutheran Church
-  Precinct 3A  508 State St S, Waseca City Hall
-  Precinct 3B  1495 5th St SE, Waseca County Highway Shop
-  Ward Boundary

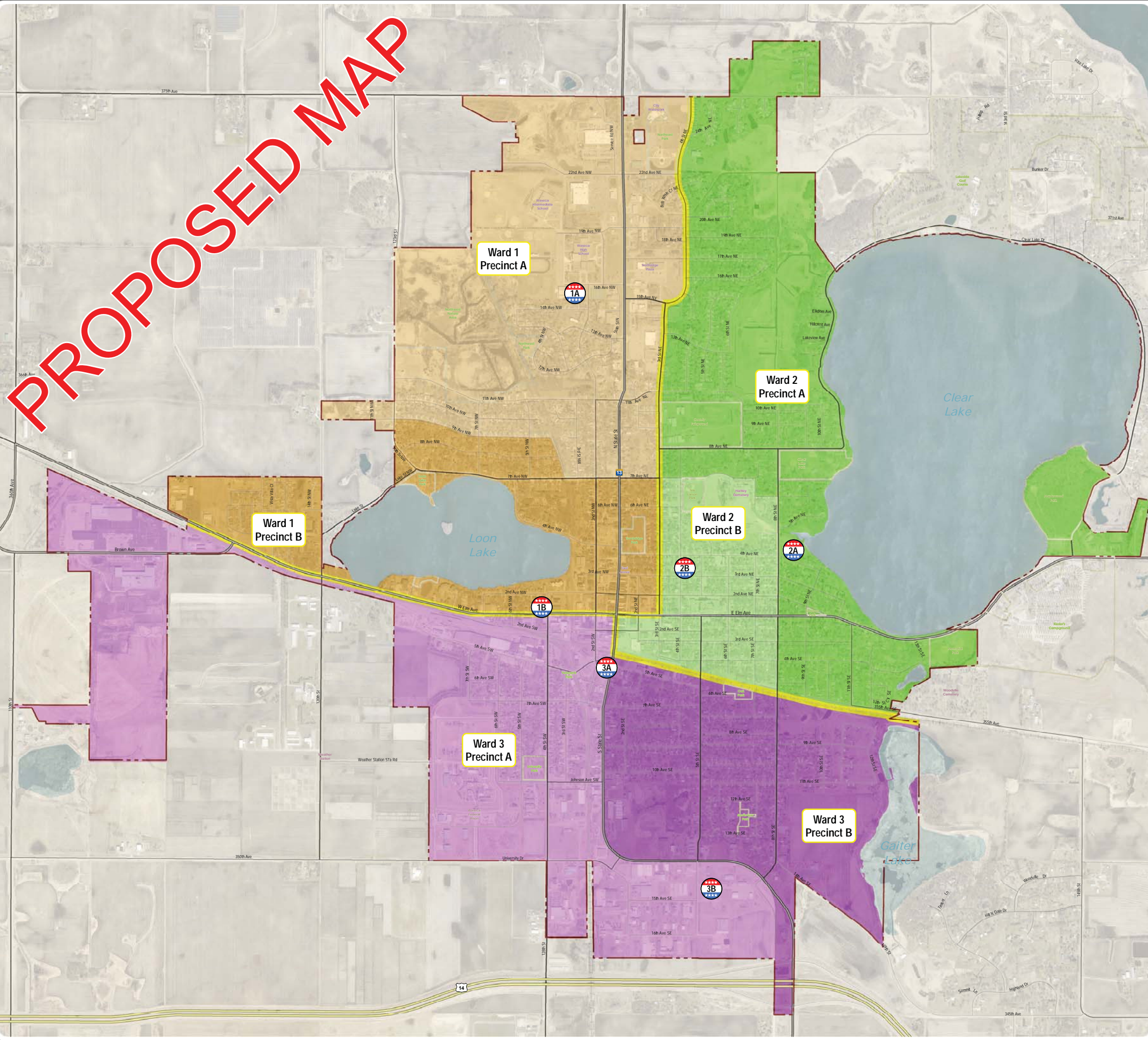
Administrative Features

-  City Boundary
-  Railroads
-  Roads
-  Lakes



Map # C1003-2 | Date Printed: 3/7/2022

Disclaimer: The data represented on this document is neither a legally recorded map nor a survey, and is intended for reference purposes only. The information presented has not been verified and neither the City of Waseca, nor its employees or agents makes any representation to the accuracy of the features and data presented here within. This map was created through the use of several city, county, state and federal data sources. For specific information regarding this map, or to report errors or omissions, contact the City of Waseca Engineering Department.



Disclaimer: The data represented on this document is neither a legally recorded map nor a survey, and is intended for reference purposes only. The information presented has not been verified and neither the City of Waseca, nor its employees or agents makes any representation to the accuracy of the features and data presented here within. This map was created through the use of several city, county, state and federal data sources. For specific information regarding this map, or to report errors or omissions, contact the City of Waseca Engineering Department.

**Ward 1
Precinct A**

*This outlined area represents the portion
of the City of Waseca
that will be "moved" from Ward 1 - Precinct A
to Ward 1 - Precinct B.*

**Ward 1
Precinct B**

