

RESOLUTION 2022-20

CITY OF AFTON
WASHINGTON COUNTY, MINNESOTA

A RESOLUTION ESTABLISHING WARDS AND POLLING PLACES

WHEREAS, the legislature of the State of Minnesota has been redistricted; and

WHEREAS, Minnesota Statute section 204B.14, subd. 3(d) requires that precinct (Ward) boundaries must be reestablished within 60 days of when the legislature has been redistricted or at least 19 weeks before the state primary election, whichever comes first;

BE IT RESOLVED THAT the City Council of the City of Afton, County of Washington, State of Minnesota hereby establishes the boundaries of the voting Wards for the City of Afton as follows:

Ward 1

Generally that portion of the city located in the Southeast portion of Afton, bounded on the south by 60th Street S; west by Trading Post Trail from 60th to Odell, north on Odell to 50th Street, east on 50th Street and continuing north along Trading Post Trail to Afton Blvd S; bounded on the east by the St. Croix River; and on the north by Afton Blvd to Kelle's Coulee, north along Pennington to Afton Blvd and then east along 31st Street to the St. Croix River.

Ward 2

Generally that portion of the city located in the Southwest and West portion of Afton, bounded by Manning Avenue on the west and Neal on the east between 60th Street on the south and 10th Street S on the north, including the portion between Neal on the west and Trading Post Trail to the east, and the portion from 50th Street south with Odell on the east, then north of 50th Street on Trading Post Trail to Afton Blvd; also includes the portion between Valley Creek Trail on the south, Stagecoach Trail on the east and 15th Street on the north.

Ward 3

Generally that portion of the city located in the Central and East central portion of Afton bounded by Neal Avenue on the west, Valley Creek Trail, Valley Creek and Putnam on the north, Afton Blvd and Kelle's Coulee to the south; traveling north along Pennington to Afton Blvd to St. Croix Trail, then to 31st Street S east to the St. Croix River.

Ward 4


Generally that portion of the city located in the North portion of Afton, bounded by Manning Avenue on the west; Hudson Boulevard on the north; and bounded on the south by 10th Street, then south along Neal Avenue, east along 15th Street, south along Stagecoach Trail, east along Valley Creek and Putnam Boulevard; the east boundaries are Lake St. Croix Beach and Lakeland city borders.

FURTHER, the City of Afton hereby reestablishes its Polling Place for Wards 1, 2, 3, and 4 as Shepherd of the Valley Lutheran Church, 14107 Hudson Road South.

Attached to this resolution, for illustrative purposes, is a map showing said Wards and the location of the City of Afton's polling place.

ADOPTED BY THE CITY COUNCIL OF THE CITY OF AFTON THIS 15th DAY OF MARCH, 2022.

SIGNED:



Bill Palmquist, Mayor

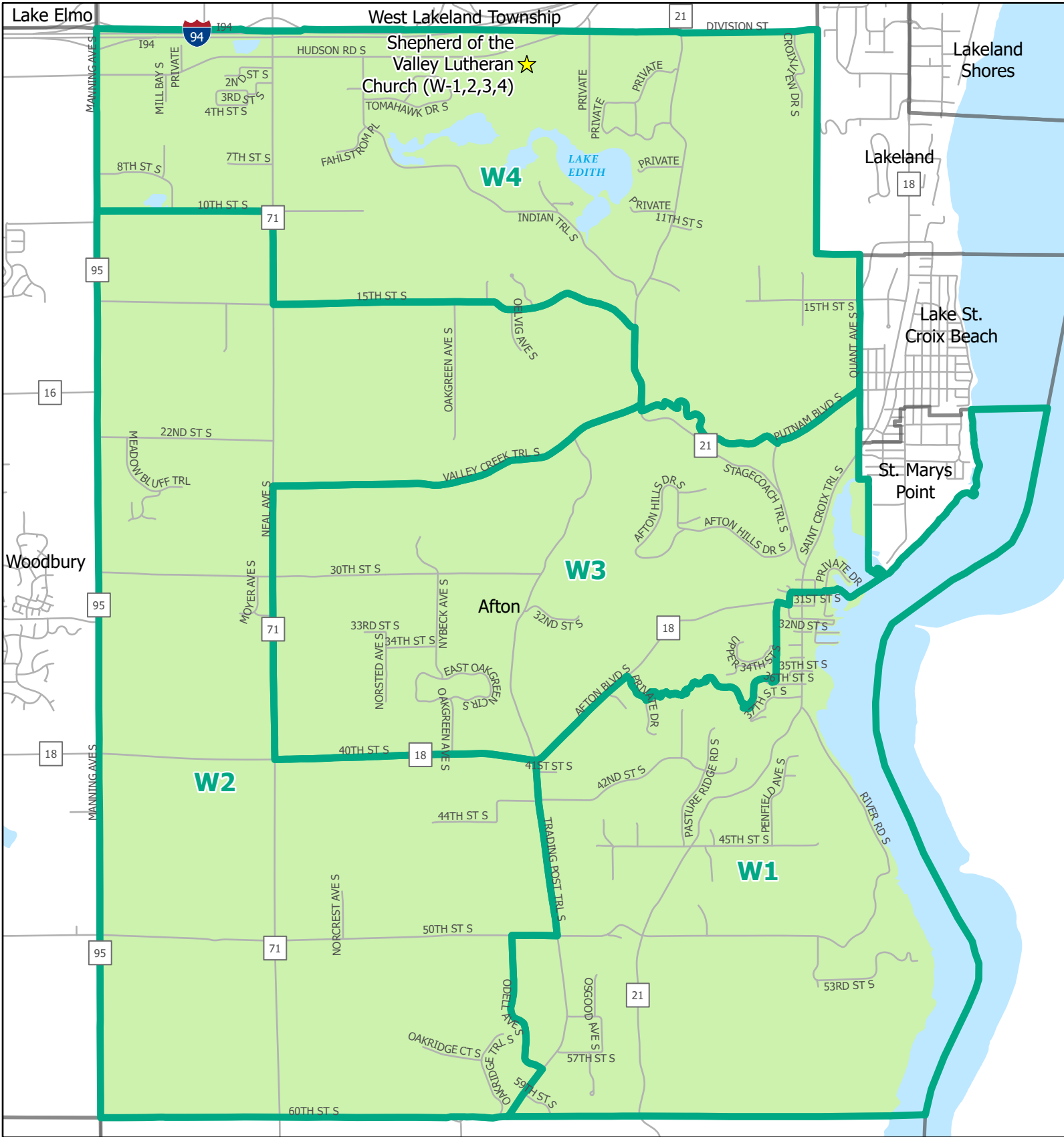
ATTEST:




Ron Moorse, City Administrator

Motion by: Perkins
Second by: Wroblewski
Palmquist: Aye
Nelson: Aye
Ross: Aye
Wroblewski: Aye
Perkins: Aye

Document Number: 222792
Filed April 5, 2022
Office of the Minnesota
Secretary of State Steve Simon



West Lakeland Township

Shepherd of the Valley Lutheran 
Church (W-1,2,3,4)

W2

W4

W3



W1

Afton



2022 Ward Boundaries

Afton

-  Polling Location
-  Ward Boundary

2020 Population:
 Ward 1: 741
 Ward 2: 751
 Ward 3: 725
 Ward 4: 738

Data Source: US Census Bureau and MN Legislative Coordinating Commission
 Created by the Washington County IT Department - GIS
 March 2022

