



City of Blaine
Anoka County, Minnesota
Signature Copy

Blaine City Hall
10801 Town Sq Dr NE
Blaine MN 55449

Resolution: RES 22-041

File Number: RES 22-041

Annual Polling Place Designations

WHEREAS, Minnesota Statutes 204B.16, subd 1 requires the City Council, by ordinance or resolution, to designate polling places for the upcoming year; and

WHEREAS, changes to the polling places locations may be made at least 90 days before the next election if one or more of the authorized polling places becomes unavailable for use; and

WHEREAS, changes to the polling place locations may be made in the case of an emergency when it is necessary to ensure a safe and secure location for voting.


NOW, THEREFORE, BE IT RESOLVED, that the Blaine City Council, in compliance with the terms and provisions of Minnesota Statutes Section 204B.16, hereby designates the polling places outlined in the attached precinct map for elections conducted in the City in 2022.

BE IT FURTHER RESOLVED, that the city clerk is hereby authorized to designate a replacement meeting the requirements of the Minnesota Election Law for any polling place designated in this resolution that becomes unavailable for use by the city;

BE IT FURTHER RESOLVED, that the city clerk is hereby authorized to designate an emergency replacement polling place meeting the requirements of the Minnesota Election Law for any polling place designated in this resolution when necessary to ensure a safe and secure location for voting; and


BE IT FURTHER RESOLVED, that the city clerk is directed to send a copy of this resolution and any subsequent polling place designations to the Anoka and Ramsey County Elections Offices.

PASSED by the City Council of the City of Blaine this 21st day of March, 2022.

Signed by: 

Tim Sanders, Mayor

Date March 21, 2022

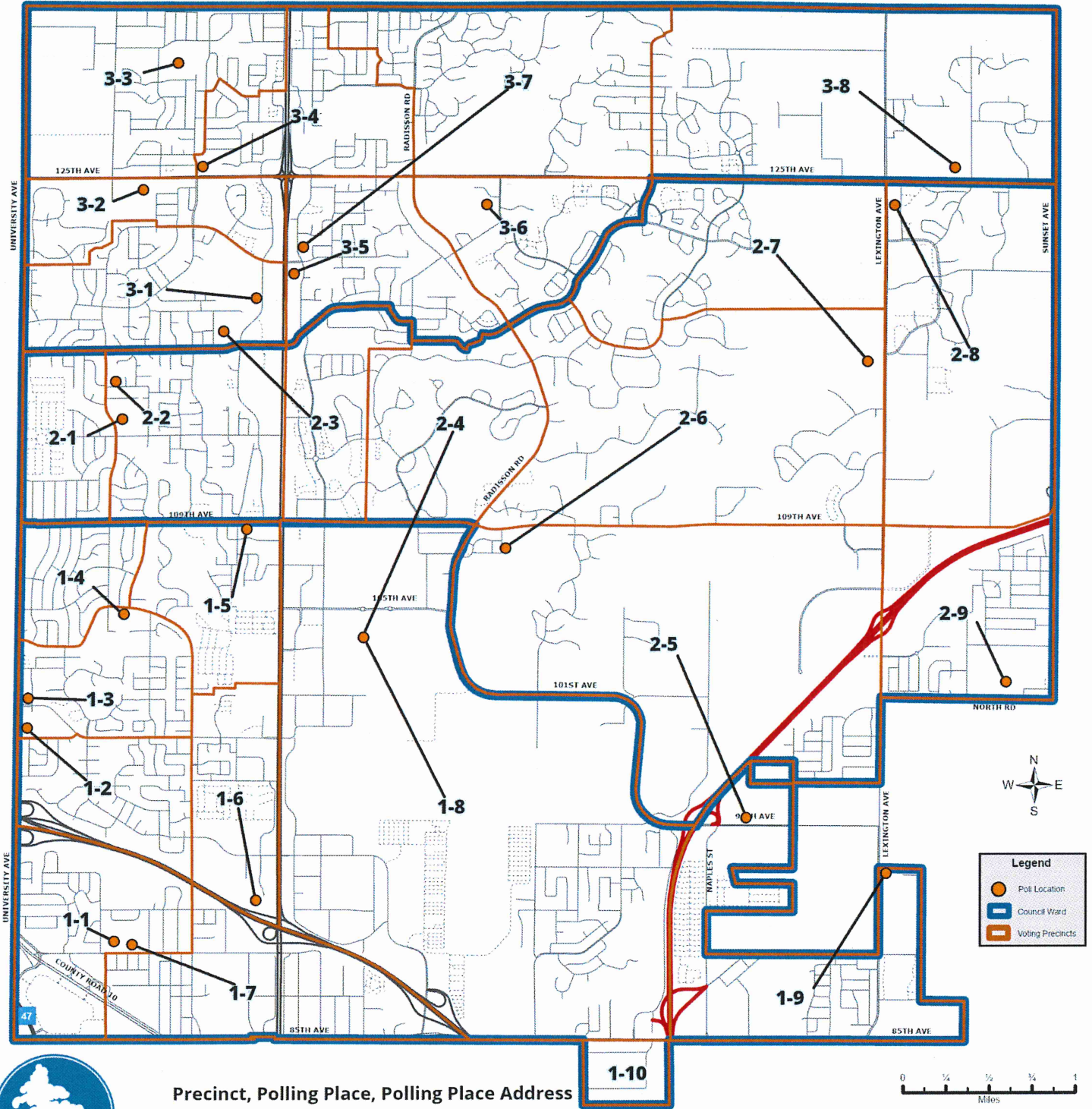
Attest by: 
Catherine Sorensen, CMC, City Clerk

Date March 21, 2022



Document Number: 222797
Filed April 5, 2022
Office of the Minnesota
Secretary of State Steve Simon

Primary & General Election Voting Precincts & Poll Locations



Precinct, Polling Place, Polling Place Address

- | | |
|---|---|
| 1-1, Christ Lutheran Church, 641 89th Ave NE | 2-5, Eagle Brook Church, 3603 95th Ave NE |
| 1-2, University Avenue Elementary School, 9901 University Ave NE | 2-6, Blaine City Hall, 10801 Town Square Dr NE |
| 1-3, King of Glory Church, 10103 University Ave NE | 2-7, Bridgewood Community Church, 11670 Lexington Ave NE |
| 1-4, Madison Elementary School, 650 Territorial Rd NE | 2-8, Renovation Church, 12390 Fraizer St NE |
| 1-5, Hope Church, 1264 109th Ave NE | 2-9, Centennial Senior High (Performing Arts Center), 4757 North Road |
| 1-6, Mary Ann Young Center, 9150 Central Ave NE | 3-1, Fire Station #3, 11920 Ulysses St NE |
| 1-7, St. Timothy's Catholic Church, St. Timothy's Catholic Church | 3-2, Roosevelt Middle School, 650 125th Ave NE |
| 1-8, NSC - The Welcome Center, 1750 105th Ave NE | 3-3, Way of the Lord Church, 804 131st Ave NE |
| 1-9, Our Savior's Lutheran Church, 9185 Lexington Ave NE | 3-4, Johnsville Elementary School, 991 125th Ave NE |
| 1-10, Blaine City Hall (Mail Ballot), 10801 Town Square Dr NE | 3-5, Oak Park Community Church, 12050 Aberdeen St NE |
| 2-1, Jefferson Elementary School, 11331 Jefferson St NE | 3-6, Northpoint Elementary School, 2350 124th Ct NE |
| 2-2, Blaine United Methodist Church, 621 115th Ave NE | 3-7, MAS of MN, 12175 Aberdeen St NE |
| 2-3, Abundant Life Community Church, 1105 117th Ave NE | 3-8, Sunrise Elementary, 12576 Lever St NE |
| 2-4, NSC - The Welcome Center, 1750 105th Ave NE | |

For more information please contact:
L.Derr@blainemn.gov 763-785-6120
CSorensen@blainemn.gov 763-785-6124

blainemn.gov/elections
mnvotes.org

Disclaimer: This map has been compiled using information gathered from various governmental offices and other sources and is to be used for reference purposes only. It is neither a legally recognized nor a survey and is not intended for use as one. The Geographic Information System (GIS) data used to create this map is not warranted by the City of Blaine. The City of Blaine does not assume any responsibility for the accuracy of the information, or any errors or omissions, or any consequences that may result from the use of this map. The City of Blaine is not responsible for any errors or omissions, or any consequences that may result from the use of this map. The City of Blaine is not responsible for any errors or omissions, or any consequences that may result from the use of this map. The City of Blaine is not responsible for any errors or omissions, or any consequences that may result from the use of this map.

Map created by City of Blaine GIS. Map date: 3/15/2022