

R-2022-0314-63

**RESOLUTION APPROVING THE CITY OF MANKATO
WARD REDISTRICTING PLAN**

WHEREAS, Minnesota Statute § 204B.135 allows cities that elect council members by wards to redistrict those wards only after the legislature has been redistricted in a year ending in one or two, 60 days following the legislative redistricting no later than 19 weeks before the state primary election, March 29, 2022 whichever is first; and

WHEREAS, the Minnesota Legislature was redistricted on February 15, 2022; and

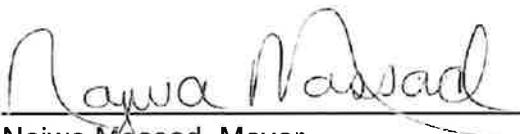
WHEREAS, city wards are expected to be as equal in population as possible, compact and contiguous in shape, contain communities of interest, offer political competitiveness and provide an equal opportunity for representation; and

WHEREAS, when reviewed by city staff with the 2020 census numbers, the wards in the City of Mankato were disproportionate; and

WHEREAS, a redistricting plan which redraws the boundaries of the city's wards has been presented so that they are in compliance with the expectations listed above.

NOW THEREFOR BE IT RESOLVED by the City Council of the City of Mankato that the wards for the City of Mankato, as illustrated on the attached map, are hereby established.


Adopted this 14th day of March 2022.


Najwa Massad, Mayor

ATTEST:


Renae Kopischke, MMC, City Clerk

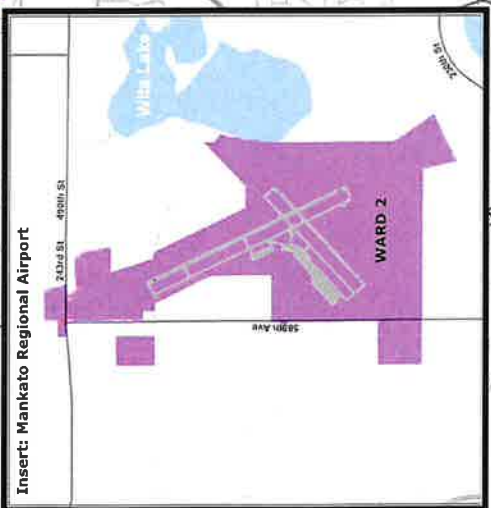
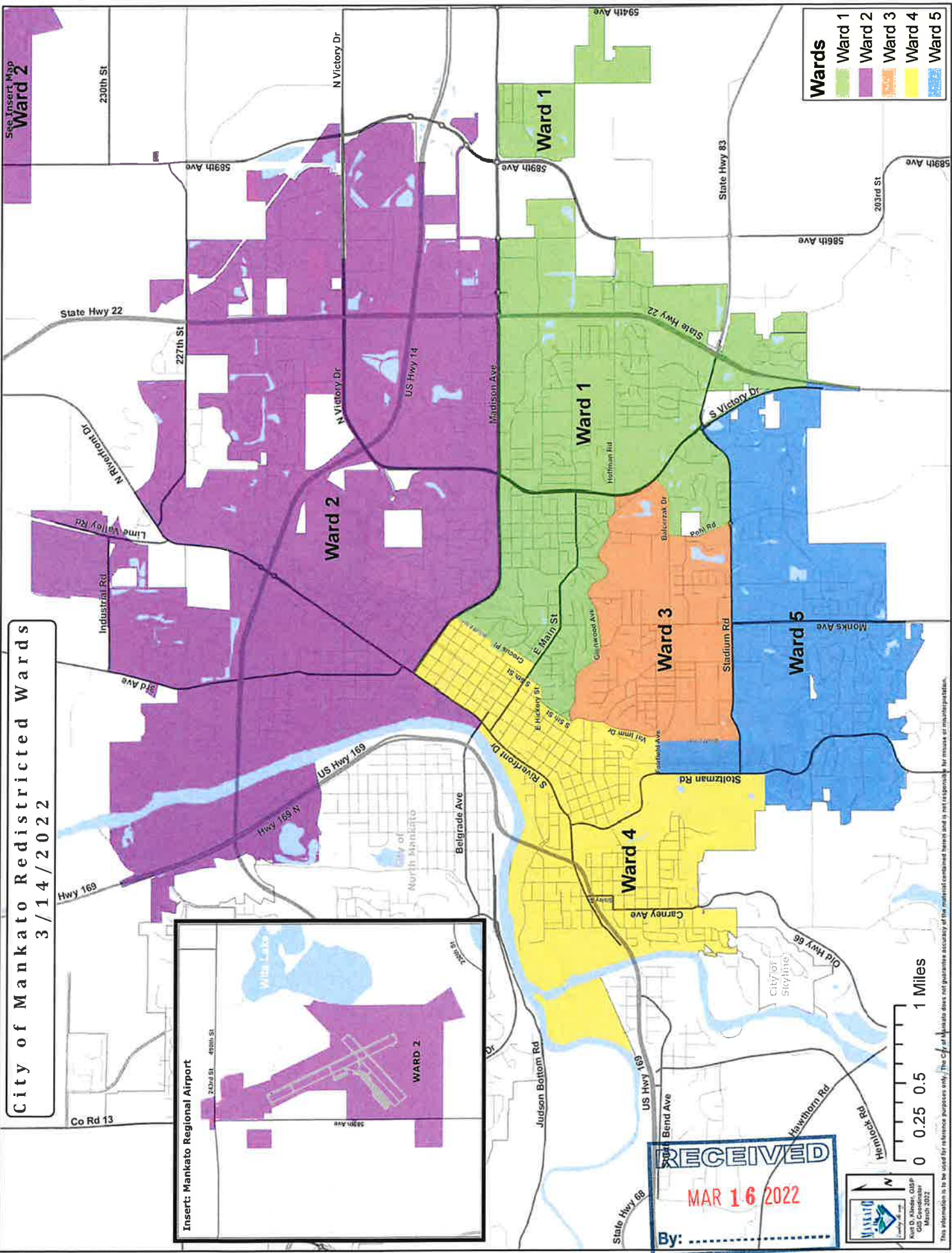
Document Number: 222802
Filed April 5, 2022
Office of the Minnesota
Secretary of State Steve Simon



City of Mankato Redistricted Wards
3/14/2022

Wards

- Ward 1
- Ward 2
- Ward 3
- Ward 4
- Ward 5



RECEIVED
MAR 16 2022
By:

0 0.25 0.5 1 Miles

MANKATO
City of Mankato
GIS Coordinator
March 2022

This information is to be used for reference purposes only. The City of Mankato does not guarantee accuracy of the material contained herein and is not responsible for misuse or misinterpretation.

Ward 1

Beginning at the most northerly point of an area of land in Ward 1, thence easterly 2.64 miles along Madison Ave , thence southerly 0.24 miles along Carver Rd , thence southwesterly 1.36 miles along Mankato city limits, thence easterly 0.38 miles along Hoffman Rd , thence southerly 0.17 miles along 586th Ave , thence southwesterly 0.90 miles along Mankato city limits, thence westerly 0.07 miles along State Hwy 83 , thence southerly 0.01 miles along Ichabod Ln , thence southwesterly 0.87 miles along Mankato city limits, thence westerly 0.19 miles along 206th St , thence southerly 0.36 miles along Mankato city limits, thence northerly 0.34 miles along State Hwy 22 , thence westerly 0.04 miles along 206th St , thence northwesterly 0.73 miles along S Victory Rd , thence westerly 0.71 miles along Stadium Rd , thence northerly 0.73 miles along Pohl Rd , thence easterly 0.39 miles along Balcerzak Dr , thence northerly 0.29 miles along S Victory Dr , thence westerly 0.10 miles along Hoffman Rd , thence northwesterly 0.09 miles along Agency Rd , thence westerly 1.49 miles along Glenwood Ave , thence northeasterly 0.24 miles along S 5th St , thence easterly 0.09 miles along E Hickory St , thence northeasterly 0.11 miles along S 6th St , thence southeasterly 0.09 miles along E Main St , thence northeasterly 0.19 miles along Crocus Pl , thence northwesterly 0.06 miles along Marsh St , thence northeasterly 0.42 miles along Bluff Line Boundary to the aforementioned point of beginning.

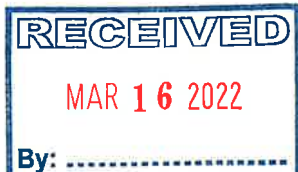
Excepting the following: Beginning at the most northerly point of this excepted area, thence westerly 0.08 miles along 209th St , thence southeasterly 0.46 miles along Mankato city limits, thence northerly 0.10 miles along Foley Rd , thence northerly 0.13 miles along Mankato city limits, thence northerly 0.22 miles along Foley Rd , thence northerly 0.02 miles along Mankato city limits, thence westerly 0.13 miles along 209th St , thence westerly 0.01 miles along Mankato city limits to the aforementioned point of beginning.

Excepting the following: Beginning at the most northerly point of this excepted area, thence southwesterly 0.07 miles along S Victory Dr , thence easterly 0.15 miles along State Hwy 83, thence northwesterly 0.20 miles along Mankato city limits to the aforementioned point of beginning.

Beginning at the most northerly point of an area of land in Ward 1, thence easterly 0.59 miles along Mankato city limits, thence southerly 0.10 miles along 594th Ave, thence westerly 1.52 miles along Mankato city limits to the aforementioned point of beginning.

Ward 2

Beginning at the most northerly point of an area of land in Ward 2, thence southerly 0.43 miles along Mankato city limits, thence northerly 0.43 miles along Lime Valley Rd , thence southerly 2.54 miles along Mankato city limits, thence northeasterly 0.79 along N Riverfront Dr , thence southeasterly 1.12 miles along Mankato city limits, thence westerly 0.56 miles along 227th St , thence southerly 0.40 miles along Mankato city limits, thence southerly 0.02 miles along Country Club Dr , thence northeasterly 1.73 miles along Mankato city limits, thence easterly 0.75 miles along 227th St , thence southerly 1.85 miles along Mankato city limits, thence easterly 0.08 miles along N Victory Dr , thence northerly 0.27 miles along Mankato city limits, thence southeasterly 0.10 miles along Mankato city limits, thence southeasterly 0.21 miles along Dakota Minnesota & Eastern RR , thence southwesterly 0.16 miles along Mankato city limits, thence southerly 0.30 miles along County Road 12 , thence southerly 0.19 miles along Mankato city limits, thence westerly 0.07 miles along Hwy Ramp, thence westerly 0.26 miles along Mankato city limits, thence westerly 0.50 miles along US Hwy 14 , thence southeasterly 0.86 miles along Mankato city limits, thence southwesterly 0.02 miles along County Road 12 , thence westerly 0.85 miles along Mankato city limits, thence westerly 3.04 miles along Madison Ave , thence southwesterly 0.55 miles along N Riverfront Dr , thence northwesterly 0.09 miles along W Mulberry St , thence northerly 1.02 miles along Minnesota River Shoreline, thence westerly 0.83 miles along Mankato city limits, thence northerly 0.05 miles along Oxbow Shoreline, thence northerly 0.17 miles along Mankato city limits, thence easterly 0.02 miles along W Lind St , thence northerly 0.52 miles along Mankato city limits, thence northerly 0.25 miles along Lake St , thence northerly 0.90 miles along



Mankato city limits, thence northeasterly 0.01 miles along Lake St , thence easterly 1.75 miles along Mankato city limits, thence easterly 0.01 miles along Minnesota River Shoreline, thence southerly 0.33 miles along Mankato city limits, thence northerly 0.07 miles along 3rd Ave , thence northerly 0.23 miles along Mankato city limits, thence northerly 0.28 miles along 3rd Ave , thence easterly 0.29 miles along N Industrial Rd , thence northeasterly 1.15 miles along Mankato city limits to the aforementioned point of beginning.

Excepting the following: Beginning at the most northerly point of this excepted area, thence southeasterly 0.09 miles along Mankato city limits, thence northwesterly 0.03 miles along Thompson Ravine Rd to the aforementioned point of beginning.

Excepting the following: Beginning at the most northerly point of this excepted area, thence westerly 0.09 miles along N Industrial Rd , thence easterly 0.15 miles along Mankato city limits to the aforementioned point of beginning.

Excepting the following: Beginning at the most northerly point of this excepted area, thence northerly 0.51 miles along Mankato city limits to the aforementioned point of beginning.

Excepting the following: Beginning at the most northerly point of this excepted area, thence westerly 0.01 miles along Mankato city limits, thence westerly 0.06 miles along Adams St , thence easterly 0.33 miles along Mankato city limits to the aforementioned point of beginning.

Excepting the following: Beginning at the most northerly point of this excepted area, thence northerly 0.56 miles along Mankato city limits to the aforementioned point of beginning.

Excepting the following: Beginning at the most northerly point of this excepted area, thence westerly 0.03 miles along N Industrial Rd , thence easterly 0.56 miles along Mankato city limits to the aforementioned point of beginning.

Excepting the following: Beginning at the most northerly point of this excepted area, thence westerly 0.16 miles along Thompson Ravine Rd , thence southeasterly 0.26 miles along Mankato city limits, thence northerly 0.17 miles along N Victory Dr to the aforementioned point of beginning.

Excepting the following: Beginning at the most northerly point of this excepted area, thence westerly 0.08 miles along Mankato city limits, thence southerly 0.16 miles along N Augusta Ct , thence northeasterly 0.62 miles along Mankato city limits to the aforementioned point of beginning.


Excepting the following: Beginning at the most northerly point of this excepted area, thence southerly 0.54 miles along Mankato city limits, thence northeasterly 0.06 miles along Thompson Ravine Rd , thence northwesterly 0.37 miles along Mankato city limits to the aforementioned point of beginning.

Excepting the following: Beginning at the most northerly point of this excepted area, thence northeasterly 0.57 miles along Mankato city limits to the aforementioned point of beginning.

Excepting the following: Beginning at the most northerly point of this excepted area, thence southwestly 0.50 miles along Mankato city limits, thence easterly 0.24 miles along Goodyear Ave , thence northerly 0.26 miles along Mankato city limits to the aforementioned point of beginning.

Excepting the following: Beginning at the most northerly point of this excepted area, thence northerly 1.42 miles along Mankato city limits to the aforementioned point of beginning.

Excepting the following: Beginning at the most northerly point of this excepted area, thence westerly 0.01 miles along Augusta Dr , thence westerly 0.02 miles along N Augusta Ct , thence southeasterly 1.21 miles along Mankato city limits, thence northerly 0.39 miles along Power Dr , thence northwesterly 0.37 miles along Mankato city limits, thence westerly 0.20 miles along Augusta Dr to the aforementioned point of beginning.



Beginning at the most northerly point of an area of land in Ward 2, thence southerly 0.08 miles along Mankato city limits, thence westerly 0.06 miles along 243rd St , thence easterly 0.26 miles along Mankato city limits, thence southerly 0.22 miles along Mankato city limits, thence westerly 0.15 miles along Mankato city limits, thence southerly 0.25 miles along Landing Ln , thence southeasterly 1.29 miles along Mankato city limits, thence southerly 0.08 miles along Lake Wita Shoreline, thence southerly 0.49 miles along Mankato city limits, thence southerly 0.33 miles along 594th Ln , thence southwesterly 0.78 miles along Mankato city limits, thence westerly 0.85 miles along 232nd St , thence westerly 0.32 miles along Mankato city limits, thence northeasterly 0.42 miles along Mankato city limits, thence northerly 0.51 miles along 589th Ave , thence northerly 0.15 miles along Mankato city limits, thence northerly 0.05 miles along 589th Ave , thence northerly 0.95 miles along Mankato city limits, thence westerly 0.04 miles along 240th Ln , thence northwesterly 0.12 miles along Mankato city limits, thence northerly 0.44 miles along 589th Ave , thence westerly 0.07 miles along 243rd St , thence easterly 0.43 miles along Mankato city limits to the aforementioned point of beginning.

Beginning at the most northerly point of an area of land in Ward 2, thence southerly 0.26 miles along Mankato city limits, thence westerly 0.17 miles along 240th St , thence northeasterly 0.37 miles along Mankato city limits to the aforementioned point of beginning.

Beginning at the most northerly point of an area of land in Ward 2, thence northerly 0.79 miles along Mankato city limits to the aforementioned point of beginning.

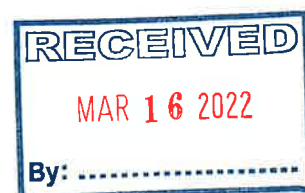
Beginning at the most northerly point of an area of land in Ward 2, thence southerly 0.18 miles along Mankato city limits, thence northerly 0.03 miles along 589th Ave , thence easterly 0.01 miles along Mankato city limits to the aforementioned point of beginning.

Ward 3

Beginning at the most northerly point of Ward 3, thence easterly 1.41 miles along Glenwood Ave , thence southeasterly 0.09 miles along Agency Rd , thence easterly 0.10 miles along Hoffman Rd , thence southerly 0.29 miles along S Victory Dr , thence westerly 0.39 miles along Balcerzak Dr , thence southerly 0.42 miles along Pohl Rd , thence westerly 1.42 miles along Stadium Rd , thence northerly 0.54 miles along Bluff Line, thence easterly 0.03 miles along Ravine , thence northerly 0.55 miles along Val Imm Dr , thence northwesterly 0.03 miles along Warren St , thence easterly 0.07 miles along Glenwood Ave to the aforementioned point of beginning.

Ward 4

Beginning at the most northerly point of Ward 4, thence southeasterly 0.46 miles along Madison Ave , thence southwesterly 0.42 miles along Bluff Line, thence southeasterly 0.06 miles along Marsh St , thence southerly 0.19 miles along Crocus Pl , thence northwesterly 0.09 miles along E Main St , thence southwesterly 0.11 miles along S 6th St , thence westerly 0.09 miles along E Hickory St , thence southwesterly 0.24 miles along S 5th St , thence southeasterly 0.03 miles along Warren St , thence southerly 0.55 miles along Val Imm Dr , thence westerly 0.06 miles along Ravine , thence westerly 0.18 miles along Fairfield St , thence southerly 0.70 miles along Stoltzman Rd , thence northwesterly 1.27 miles along Mankato city limits, thence southerly 0.01 miles along Carney Ave , thence southerly 0.02 miles along State Hwy 66 , thence southerly 0.20 miles along Mankato city limits, thence southerly 0.03 miles along Mankato city limits, thence westerly 0.18 miles along Mankato city limits, thence northeasterly 0.08 miles along Woodland Ave , thence northwesterly 0.62 miles along Mankato city limits, thence northerly 0.23 miles along Blue Earth River Shoreline , thence southwesterly 0.48 miles along Union Pacific RR , thence westerly 0.12 miles along Mankato city limits, thence northeasterly 2.7 miles along Minnesota River Shoreline, thence



southeasterly 0.09 miles along W Mulberry St , thence northeasterly 0.55 miles along N Riverfront Dr to the aforementioned point of beginning.

Excepting the following: Beginning at the most northerly point of this excepted area, thence southwesterly 0.12 miles along Mankato city limits, thence northeasterly 0.08 miles along Chapman Rd to the aforementioned point of beginning.

Ward 5


Beginning at the most northerly point of Ward 5, thence southerly 0.57 miles along Bluff Line, thence easterly 2.09 miles along Stadium Rd , thence southerly 0.77 miles along S Victory Dr , thence easterly 0.04 miles along 206th St , thence southerly 0.34 miles along State Hwy 22 , thence northwesterly 1.15 miles along Mankato city limits, thence westerly 0.19 miles along Mankato city limits, thence southwesterly 1.01 miles along Mankato city limits, thence southerly 0.13 miles along Monks Ave , thence westerly 1.36 miles along Mankato city limits, thence southerly 0.05 miles along Stony Creek Rd , thence northerly 0.16 miles along Mankato city limits, thence southwesterly 0.19 miles along Stoltzman Rd , thence northwesterly 0.04 miles along Telemark Dr , thence northerly 0.93 miles along Mankato city limits, thence northerly 0.09 miles along Doc Jones Ln , thence westerly 0.06 miles along Doc Jones Rd , thence northeasterly 0.54 miles along Mankato city limits, thence northerly 0.70 miles along Stoltzman Rd , thence easterly 0.18 miles along Fairfield St to the aforementioned point of beginning.

Excepting the following: Beginning at the most northerly point of this excepted area, thence northerly 0.37 miles along Mankato city limits to the aforementioned point of beginning.

Excepting the following: Beginning at the most northerly point of this excepted area, thence southerly 0.21 miles along Mankato city limits, thence northerly 0.05 miles along Haven Hills Rd to the aforementioned point of beginning.

Excepting the following: Beginning at the most northerly point of this excepted area, thence northerly 0.73 miles along Mankato city limits to the aforementioned point of beginning.

Excepting the following: Beginning at the most northerly point of this excepted area, thence westerly 0.04 miles along Stadium Rd , thence easterly 0.20 miles along Mankato city limits to the aforementioned point of beginning.



R-2022-0328-64

**RESOLUTION DESIGNATING PRECINCTS AND POLLING PLACE LOCATIONS
FOR PRECINCTS FOR THE CITY OF MANKATO**

WHEREAS, Minnesota Statute 204B.14, states that precinct boundaries must be reestablished within 60 days of the time when the legislature has been redistricted or at least 19 weeks before the state primary election, whichever comes first; and

WHEREAS, Minnesota Statute 204B.16, states that by December 31 of each year, the governing body of each municipality must designate polling places for each election precinct for elections in the following calendar year; and

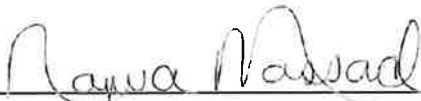
WHEREAS, Minnesota Statute 204B.14, states that within 30 days of establishing precinct boundaries as a result of redistricting or at least 19 weeks before the state primary election in a year ending in two, whichever comes first, the governing body of each municipality must designate polling places for each election precinct; and

WHEREAS, the City of Mankato has the ability to change the polling location mid-year for an emergency per Minnesota Statute 204B.175, or if a polling place has become unavailable. If the location of a polling place is changed, the city will send to every affected household with at least one registered voter in the precinct, a non-forwardable mailed notice stating the location of the new polling place at least 25 days before the next election.

NOW THEREFORE BE IT RESOLVED by the City Council for the City of Mankato, County of Blue Earth, and State of Minnesota that the attached listing of precincts and polling locations for 2022 be and hereby are adopted.


This resolution shall become effective upon its passage and without further publication.

Dated this 28th day of March 2022.



Najwa Massad, Mayor

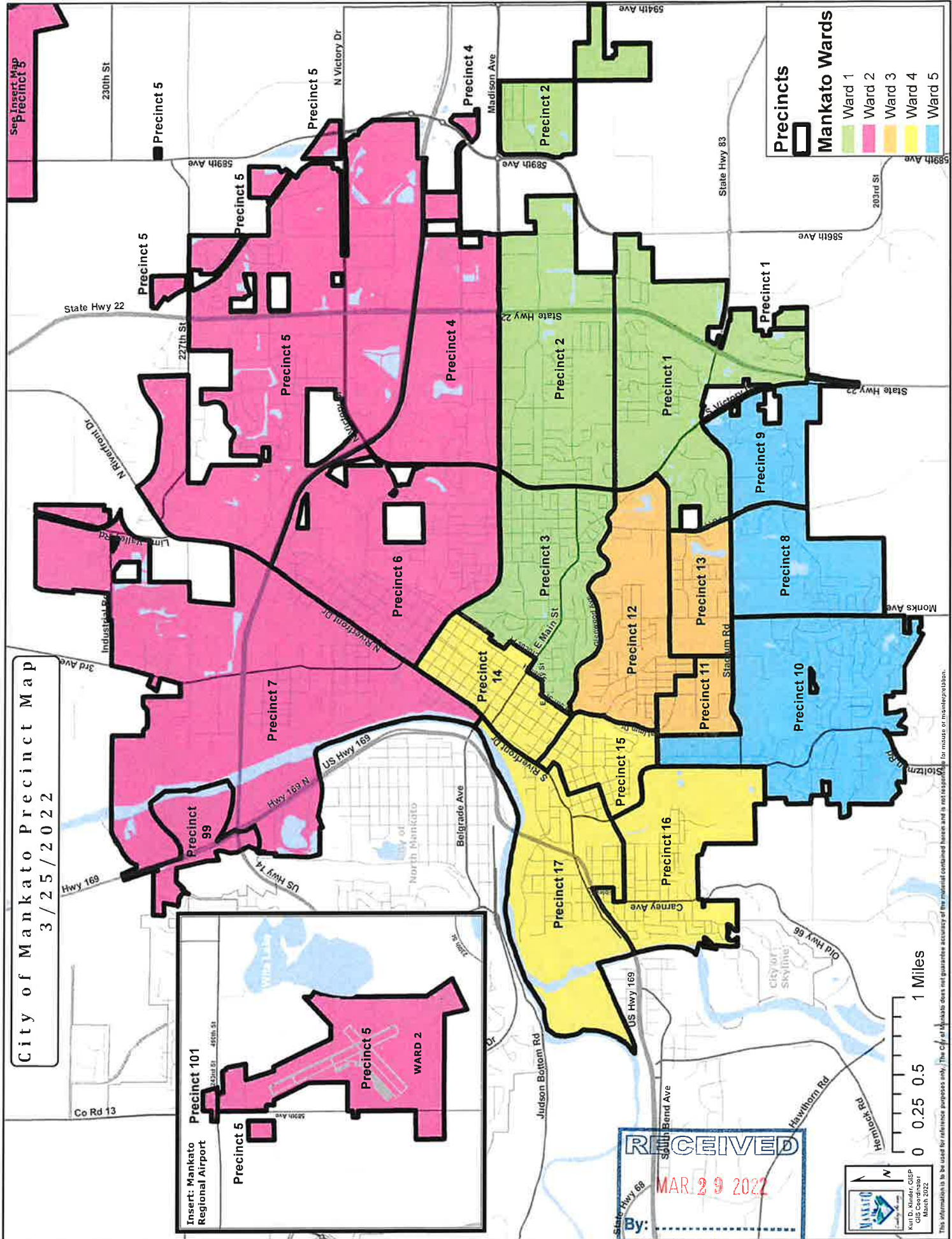
ATTEST:



Renae Kopischke, MMC, City Clerk



City of Mankato Precinct Map
3/25/2022



Precincts

Mankato Wards

- Ward 1
- Ward 2
- Ward 3
- Ward 4
- Ward 5

Insert: Mankato Regional Airport

Precinct 5

WARD 2

Precinct 5

RECEIVED

MAR 29 2022

By: _____

MANKATO

Karl D. Klauer, CISP
GIS Coordinator
March 2022

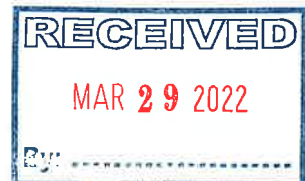


This information is to be used for reference purposes only. The City of Mankato does not guarantee accuracy of the material contained herein and is not responsible for misuse or misinterpretation.

City of Mankato Precincts and Polling Place Locations

Voting hours for all elections: 7:00 a.m. to 8:00 p.m.

Precinct	Location	Address
Precinct 1	Hillside Assembly of God Church	502 South Victory Drive
Precinct 2	Hosanna Lutheran Church	105 Hosanna Drive
Precinct 3	Christ the King Lutheran Church	207 McConnell Street
Precincts 4 & 5	Mankato National Guard Armory	100 Martin Luther King Jr. Drive
Precinct 6	Caledonia Community Center	600 Hope Street
Precinct 7	Blue Earth County Library	100 East Main Street
Precinct 8	US Army Reserve Center	1550 Pohl Road
Precinct 9	Hillside Assembly of God Church	502 South Victory Drive
Precinct 10	MSU – Taylor Center/Bresnan Arena	1651 Warren Street
Precinct 11	MSU – Margaret Preska Residence Community	450 Ellis Avenue
Precinct 12	Blue Earth County Historical Society	424 Warren Street
Precinct 13	Bethel Baptist Church	1250 Monks Avenue
Precinct 14	Blue Earth County Library	100 East Main Street
Precinct 15	Bethlehem Lutheran Church	720 South Second Street
Precincts 16 & 17	St. Joseph the Worker Church	423 West Seventh Street
Precinct 99	Nicollet County	Mail-in Ballot
Precinct 101	Le Sueur County	Mail-in Ballot





AGENDA RECOMMENDATION

City Council Regular Meeting

5. B.

Meeting Date: 03/28/2022

Agenda Item:

Resolution designating Precincts and Polling locations in the City of Mankato.

Recommendation/Action(s):

Adoption of the attached resolution.

Summary:

Following each census, in the year ending in two and upon receiving information from the State of MN regarding redistricting of legislative districts, Minnesota Statute 204B.135, directs that process for cities that elect their Council Members by wards to redistrict them. The Council approved a City of Mankato Ward Redistricting Plan on March 14, 2022. With this, updated precincts and polling locations have been established and are attached.

Attachments

- Resolution
- Precinct & Polling Locations
- Map

