

Member Blonigan moved and Member Webb seconded a motion that the following resolution be read and adopted this 22<sup>nd</sup> day of March, 2022.

RESOLUTION NO. 7957

A RESOLUTION ESTABLISHING PRECINCTS AND POLLING PLACES

WHEREAS ROBBINSDALE, the legislature of the State of Minnesota has been redistricted; and

WHEREAS, Minnesota Statute section 204B.14, subd. 3 (d) requires that precinct boundaries must be reestablished within 60 days of when the legislature has been redistricted or at least 19 weeks before the state primary election, whichever comes first; and

WHEREAS, Robbinsdale has one precinct per ward;

NOW THEREFORE, BE IT HEARBY RESOLVED that the City Council of the City of Robbinsdale, County of Hennepin, State of Minnesota hereby established the boundaries of the voting precincts and polling places as follows:

**Ward and Precinct 1**

**Polling Place: Redeemer Evangelical Lutheran Church: 4201 Regent Avenue North**

The first ward consists of that portion of the city lying North and West of the following described line: Commencing on 41st Avenue N at the West city limit; thence East on said 41st Avenue N to Yates Avenue N; thence South on Yates Avenue N to 40<sup>th</sup> Avenue N; thence East on 40<sup>th</sup> Avenue N extending across the Trunk Highway 100 right-of-way to Noble Avenue N; thence North on Noble Avenue N to the Burlington Northern Railroad tracks; thence Northeasterly on 41<sup>st</sup> Avenue N to Lake Road Avenue N; thence Southwesterly on Lake Road Avenue N to Halifax Avenue N; thence Northeasterly on Halifax Avenue N to 42nd Avenue N; thence Easterly on 42nd Avenue N to Islemount Place; thence North on Islemount Place to 43rd Avenue N; thence East on 43rd Avenue N to France Avenue N; thence North on France Avenue N to 44<sup>th</sup> Avenue N; thence East on 44<sup>th</sup> Avenue N to Drew Avenue N; thence North on Drew Avenue N to Lake Drive Avenue N (County Road No. 9); thence West on Lake Drive to France Avenue N; thence North on France Avenue N to the easterly point of South Twin Lake; thence west following the north shore of the Lake to Trunk Highway 100; thence North on Trunk Highway 100 to France Avenue N on the North city limit.

**Ward and Precinct 2**

**Polling Place: Olivet United Methodist Church: 3620 43<sup>rd</sup> Avenue North**

The second ward consists of that portion of the city lying East of the following described line: Commencing on the North City Limit at France Avenue N and Trunk Highway 100; thence southwesterly along Trunk Highway 100 to the north shore of South Twin Lake; thence East on the north shore of the lake to France Avenue N; thence South on said

France Avenue N to Lake Drive Avenue N (County Road No. 9); thence East on Lake Drive Avenue N to Drew Avenue N; thence South on Drew Avenue N to 44th Avenue N; thence West on 44th Avenue N to France Avenue N; thence South on France Avenue N to 43<sup>rd</sup> Avenue N; thence West on 43<sup>rd</sup> Avenue N to Islemount Place; thence South on Islemount Place to 42nd Avenue N; thence West on 42nd Avenue N to Halifax Avenue N; thence Southwesterly on Halifax Avenue N to Lake Road Avenue N; thence Northwest on Lake Road Avenue N to 41<sup>st</sup> Avenue N; thence Southwesterly on 41<sup>st</sup> Avenue N to Bottineau Boulevard (County Road No. 81); thence Southeasterly on Bottineau Boulevard (County Road No. 81) to East city limit.

### **Ward and Precinct 3**

#### **Polling Place: Elim Lutheran Church: 3978 West Broadway**

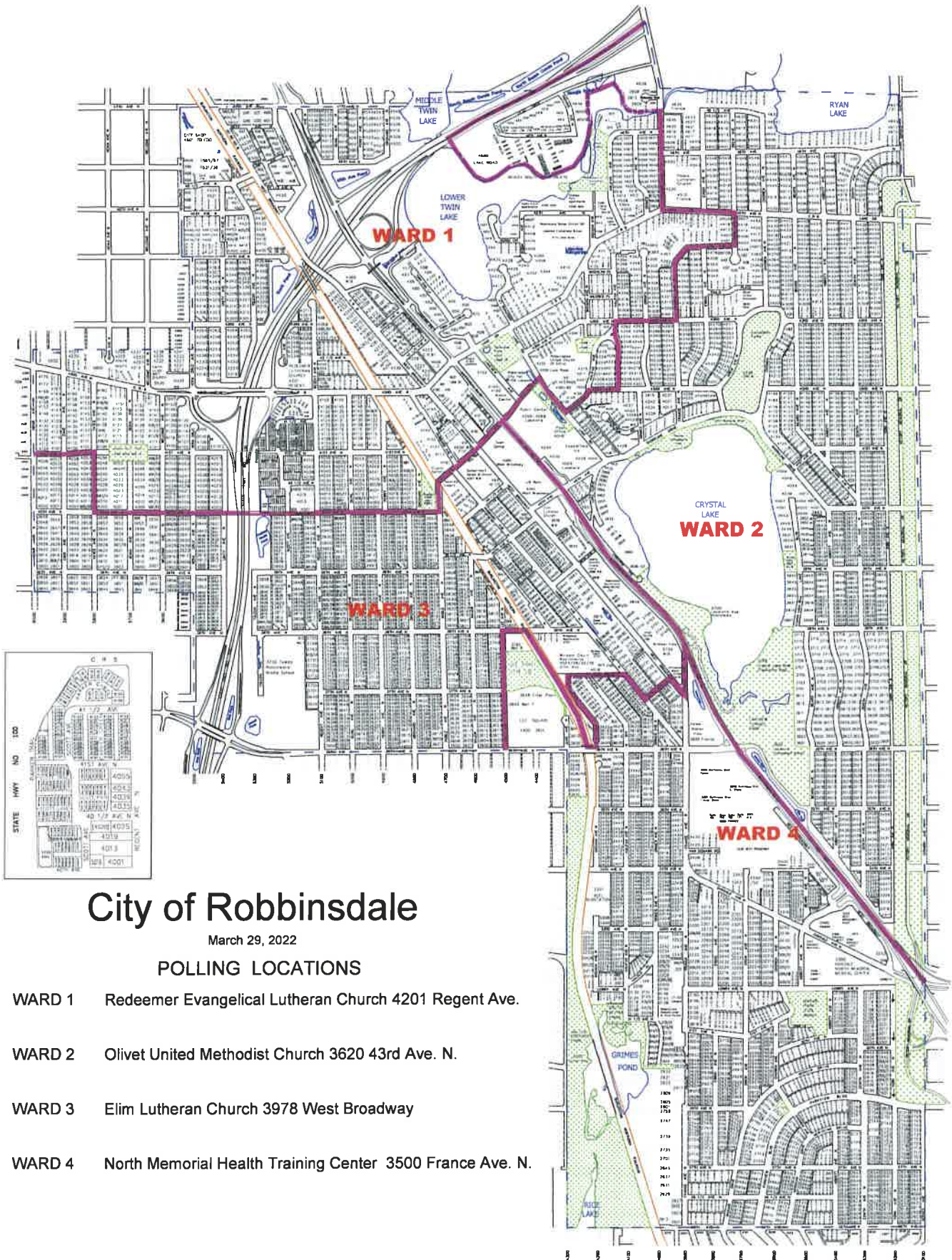
The third ward consists of that portion of the city lying generally South and West of the following described line: Commencing on 41st Avenue N at the West city limit; thence East on said 41<sup>st</sup> Avenue N to Yates Avenue N; thence South on Yates Avenue N to 40<sup>th</sup> Avenue N; thence East on 40<sup>th</sup> Avenue N extending across Trunk Highway 100 right-of-way to Noble Avenue N; thence North on Noble Avenue N to the Burlington Northern Railroad Tracks;-thence Northeasterly on 41<sup>st</sup> Avenue N to Bottineau Boulevard (County Road No. 81); thence Southeasterly on Bottineau Boulevard (County Road No. 81) to France Avenue N; thence South on France Avenue N to West Broadway; thence Northwesterly on West Broadway to 37th Avenue N; thence Southwesterly on 37th Avenue N to Hubbard Avenue N; thence Northwesterly on Hubbard Avenue N to 37<sup>th</sup> Avenue N; thence West on 37<sup>th</sup> Avenue N to Indiana Avenue N; thence South on Indiana Avenue N to 36<sup>th</sup> Avenue N; thence west on 36<sup>th</sup> Avenue N to the Burlington Northern Railroad tracks; thence North on the Burlington Northern Railroad tracks to 38<sup>th</sup> Avenue N; thence West on 38<sup>th</sup> Avenue N to Lee Avenue N; thence South on Lee Avenue N to the city limit.

### **Ward and Precinct 4**

#### **Polling Place: North Memorial Health Training Center: 3500 France Avenue North**

The fourth ward consists of that portion of the city lying generally South and West of the following described line: Commencing on Bottineau Boulevard (County Road No. 81) at the East city limit; thence Northwest on Bottineau Boulevard (County Road No. 81) to France Avenue N; thence South on France Avenue N to West Broadway; thence Northwesterly on West Broadway to 37th Avenue N; thence Southwesterly on 37th Avenue N to Hubbard Avenue N; thence Northwesterly on Hubbard Avenue N to 37<sup>th</sup> Avenue N; thence West on 37<sup>th</sup> Avenue N to Indiana Avenue N; thence South on Indiana Avenue N to 36<sup>th</sup> Avenue N; thence west on 36<sup>th</sup> Avenue N to the Burlington Northern Railroad tracks; thence Northwesterly on the Burlington Northern Railroad tracks to 38<sup>th</sup> Avenue N; thence West on 38<sup>th</sup> Avenue N to Lee Avenue N; thence South on Lee Avenue N to the city limit.

Attached to this resolution as Exhibit 1, for illustrative purposes, is a map showing said wards and precincts and the location of each polling place.



# City of Robbinsdale

March 29, 2022

## POLLING LOCATIONS


- WARD 1 Redeemer Evangelical Lutheran Church 4201 Regent Ave.
- WARD 2 Olivet United Methodist Church 3620 43rd Ave. N.
- WARD 3 Elim Lutheran Church 3978 West Broadway
- WARD 4 North Memorial Health Training Center 3500 France Ave. N.

The question was on the adoption of the resolution and upon a vote being taken thereon, the following voted in favor thereof: **Webb, Selman, Backen, Kline, Mayor Blonigan**


and the following voted against the same:

**None**

WHEREUPON SAID RESOLUTION WAS DECLARED DULY PASSED AND ADOPTED THIS 22<sup>nd</sup> DAY OF MARCH, 2022.

  
\_\_\_\_\_  
William A. Blonigan, Mayor

ATTEST:

  
\_\_\_\_\_  
Dustin Leslie, City Clerk

Document Number: 222847  
Filed April 6, 2022  
Office of the Minnesota  
Secretary of State Steve Simon