

**Office of the Minnesota Secretary of State
Precinct Boundary Change Notice**

Municipal clerks and county auditors may use this form to notify the Secretary of State within 30 days of any precinct boundary change, as required by *Minnesota Statutes* 204B.14, subd. 5, or to request correction of an election district boundary under *Minnesota Statutes* 204.146, subd. 3. See page 2 for details about the statutes relating to precincts and election districts.

Contact Information

Name **Pat Martinson**

Title **Auditor-Treasurer**

City/Town/County **Albert Lea City - Freeborn County**

Address **411 Broadway Avenue South**

City, State and Zip Code **Albert Lea, Minnesota 56007**

Email address **pat.martinson@co.freeborn.mn.us** Phone number **507.377.5122**

Boundary change

Reason for change

☒ 2022 Redistricting

☐ Annexation/Detachment—specify OAH Docket number(s):

☐ Other changes by municipality or county:

Precincts involved

Territory that was in precinct **Ward 1** will now be in precinct **Ward 2**

Attach additional sheets if more explanation is necessary.

Election district boundary change request

☐ Check if requesting change in election district boundary (boundary adjustments only—see page 2)

If checked, include the number of registered voters affected by each boundary adjustment:

Supplemental materials

A copy of relevant resolutions/ordinances and a map clearly showing new boundaries are requested.

☒ These supplemental materials are attached with this form

☐ These supplemental materials were submitted to the Office of Administrative Hearings as part of boundary adjustment proceedings, and are available on the Municipal Boundary Adjustment website.


This office will contact the person named above with any additional questions.

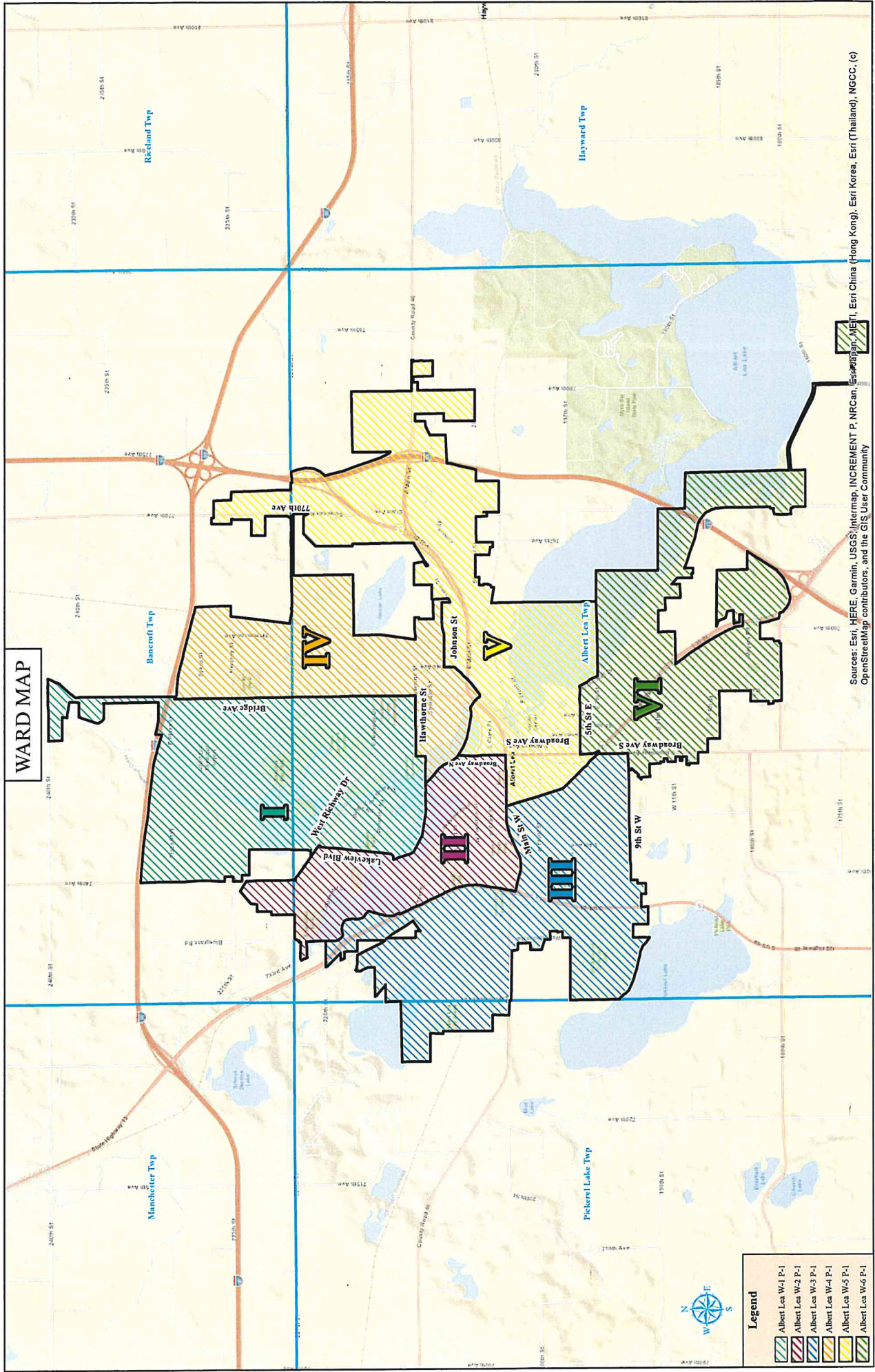
Submitting this notice

Return form and materials via email (elections.dept@state.mn.us), fax (651-296-9073) or postal mail (Elections Division, Secretary of State, 180 State Office Building, 100 Rev. Dr. Martin Luther King Jr. Blvd, Saint Paul, MN 55155). For questions, email or call 651-215-1440.

Document Number: 223386
Filed on March 30, 2022
Office of the Minnesota
Secretary of State, Steve Simon

Rev. 1/2022

[illegible]



RESOLUTION 22-047

Introduced by Councilor Baker

RESOLUTION ESTABLISHING THE FIRST WARD PRECINCT AND POLLING PLACE FOR
2022

WHEREAS, the legislature of the State of Minnesota has been redistricted; and

WHEREAS, Minnesota Statute section 204B.14, subd.3(d) requires that precinct boundaries must be reestablished within 60 days of when the legislature has been redistricted or at least 19 weeks before the state primary election, whichever comes first;

WHEREAS, The City of Albert Lea hereby establishes the boundaries of the voting precinct and polling place in accordance with Minnesota Statutes 204B.16;

NOW THEREFORE, BE IT RESOLVED BY THE CITY COUNCIL OF ALBERT LEA, MINNESOTA:

Sec. 1. The polling place for the First Ward is established at: The Fairlane Building located at the Freeborn County Fairgrounds, 1105 Bridge Avenue.

Sec. 2. The First Ward shall comprise of the following territory that is within the limits of the City of Albert Lea:

Section 4-T102N-R21W: West Half;

Section 5-T102N-R21W: Excluding that part which is west of Lakeview Boulevard and Southwest of Richway Drive;

Section 8-T102N-R21W: The Northeast Quarter of the Northeast Quarter northeast of Fountain Lake;

Section 28-T103N-R21W;

Section 29-T103N-R21W: South Half;

Section 32-T103N-R21W:

Section 33-T103N-R21W: West Half.

That the motion for the adoption of the foregoing resolution was duly seconded by Councilor Howland, and upon a vote being taken thereon, the following voted in favor thereof: Councilors Murray, Baker, Howland, Olson, Brooks and Mayor Rasmussen;

And, the following voted against the same: Councilor Rasmussen

FREEBORN COUNTY
MAR 16 2022
AUDITOR TREASURER

Introduced and passed this 14th day of March, 2022



Mayor Vern Rasmussen Jr.

Filed and attested this 15th day of March, 2022



Secretary of the Council

Document Number: 223386
Filed on March 30, 2022
Office of the Minnesota
Secretary of State, Steve Simon

RESOLUTION 22-048

Introduced by Councilor Baker

RESOLUTION ESTABLISHING THE SECOND WARD PRECINCT AND POLLING PLACE FOR 2022

WHEREAS, the legislature of the State of Minnesota has been redistricted; and

WHEREAS, Minnesota Statute section 204B.14, subd.3(d) requires that precinct boundaries must be reestablished within 60 days of when the legislature has been redistricted or at least 19 weeks before the state primary election, whichever comes first;

WHEREAS, The City of Albert Lea hereby establishes the boundaries of the voting precinct and polling place in accordance with Minnesota Statutes 204B.16;

NOW THEREFORE, BE IT RESOLVED BY THE CITY COUNCIL OF ALBERT LEA, MINNESOTA:

Sec. 1. The polling place for the Second Ward is established at: First Lutheran Church, 301 W. Clark Street.

Sec. 2. The Second Ward shall comprise of the following territory that is within the limits of the City of Albert Lea:

Section 5-T102N-R21W: West of Lakeview Boulevard and Southwest of Richway Drive;

Section 6-T102N-R21W: The Southeast Quarter east of Highway 13 and southeast of Fountain Lake;


Section 7-T102N-R21W: East Half of the Southeast Quarter north of West Main Street and east of Highway 13; and the East Half of the Northeast Quarter east of Highway 13;

Section 8-T102N-R21W: North Half south of Fountain Lake and the South Half north of West Main Street.

That the motion for the adoption of the foregoing resolution was duly seconded by Councilor Howland, and upon a vote being taken thereon, the following voted in favor thereof: Councilors Murray, Baker, Howland, Olson, Brooks and Mayor Rasmussen;

And, the following voted against the same: Councilor Rasmussen

Introduced and passed this 14th day of March, 2022


Mayor Vern Rasmussen Jr.

Filed and attested this 15th day of March, 2022


Secretary of the Council

