

Office of the Minnesota Secretary of State
Precinct Boundary Change Notice

Municipal clerks and county auditors may use this form to notify the Secretary of State within 30 days of any precinct boundary change, as required by *Minnesota Statutes* 204B.14, subd. 5, or to request correction of an election district boundary under *Minnesota Statutes* 204.146, subd. 3. See page 2 for details about the statutes relating to precincts and election districts.

Contact Information

Name

Title City/Town/County

Address

City, State and Zip Code

Email address Phone number

Boundary change

Reason for change

- 2022 Redistricting
- Annexation/Detachment—specify OAH Docket number(s):
- Other changes by municipality or county:

Precincts involved

Territory that was in precinct will now be in precinct

Attach additional sheets if more explanation is necessary.

Election district boundary change request

- Check if requesting change in election district boundary (boundary adjustments only—see page 2)
If checked, include the number of registered voters affected by each boundary adjustment:

Supplemental materials

A copy of relevant resolutions/ordinances and a map clearly showing new boundaries are requested.

- These supplemental materials are attached with this form
- These supplemental materials were submitted to the Office of Administrative Hearings as part of boundary adjustment proceedings, and are available on the Municipal Boundary Adjustment website.

This office will contact the person named above with any additional questions.

Submitting this notice

Return form and materials via email (elections.dept@state.mn.us), fax (651-296-9073) or postal mail (Elections Division, Secretary of State, 180 State Office Building, 100 Rev. Dr. Martin Luther King Jr. Blvd, Saint Paul, MN 55155). For questions, email or call 651-215-1440.

Document Number: 223371
Filed on March 28, 2022
Office of the Minnesota
Secretary of State, Steve Simon

Rev. 1/2022

Office of the Minnesota Secretary of State

Information about precincts

What are precincts?

Precincts are the basic geographical units for organizing and administering elections. Each city and town has at least one precinct. A municipality may be subdivided into more than one precinct by its city council or town board. An unorganized area may be subdivided into more than one precinct by the county board. One precinct may not be in more than one:

- Congressional district (*Minnesota Statutes 204B.14, subd. 3*)
- Legislative district (*Minnesota Statutes 204B.14, subd. 3*)
- County commissioner district (*Minnesota Statutes 375.025, subd. 1*)
- Soil and water conservation district that is elected by district (*Minnesota Statutes 103C.311, subd. 2(c)*)
- City ward (*Minnesota Statutes 204B.14, subd. 2(a)(1)*)

When can precincts change?

- Even years (except Redistricting): precinct changes may not be adopted later than December 1 of the prior year (*M.S. 204B.14, subd. 4*)
- Odd years (except Redistricting): precinct changes must be adopted at least ten weeks before the next election (*Minnesota Statutes 204B.14, subd. 4*)
- Redistricting: from January 1, 2020 until the legislature has been redistricted, no changes may be made to precinct boundaries except due to annexations adjacent to the municipal boundary, and subdividing existing precincts. First class cities electing council members by ward in 2021 also have an exception. (*Minnesota Statutes 204B.14, subd. 3*)

What about boundary adjustments?

Precinct changes due to municipal boundary adjustments under *Minnesota Statutes 414* that are effective more than 21 days before a regularly scheduled election take effect at the scheduled election. Those that are effective less than 21 days before a regularly scheduled election take effect the day after the scheduled election. (*Minnesota Statutes 204B.14, subd. 4a*)

Information about election districts

What are election districts?

Election districts are areas that elect a representative to a governmental body. Examples include congressional districts at the federal level, senate and legislative seats at the state level, commissioner districts at the county level, wards at the city level, and board member districts in certain school districts.

When can election districts change?

Election districts usually only change after the decennial census as part of the redistricting process.

In addition to that, the secretary of state may order corrections to election district boundaries in certain circumstances: when a municipal boundary that is coterminous with a congressional, legislative, or county commissioner district, or a soil and water conversation supervisor district boundary that is elected by district has changed, and the affected territory contains 50 or fewer registered voters. Due to this requirement, if requesting an election district change, include the number of registered voters. If an election district change is not requested, a new precinct may be required. An election district boundary change done in this way is effective 28 days after the date the order is issued. (*Minnesota Statutes 204B.146, subd. 3*)

Office of the Minnesota Secretary of State
Precinct Boundary Change Notice

Municipal clerks and county auditors may use this form to notify the Secretary of State within 30 days of any precinct boundary change, as required by *Minnesota Statutes* 204B.14, subd. 5, or to request correction of an election district boundary under *Minnesota Statutes* 204.146, subd. 3. See page 2 for details about the statutes relating to precincts and election districts.

Contact Information

Name

Title City/Town/County

Address

City, State and Zip Code

Email address Phone number

Boundary change

Reason for change

- 2022 Redistricting
- Annexation/Detachment—specify OAH Docket number(s):
- Other changes by municipality or county:

Precincts involved

Territory that was in precinct will now be in precinct

Attach additional sheets if more explanation is necessary.

Election district boundary change request

- Check if requesting change in election district boundary (boundary adjustments only—see page 2)
If checked, include the number of registered voters affected by each boundary adjustment:

Supplemental materials

A copy of relevant resolutions/ordinances and a map clearly showing new boundaries are requested.

- These supplemental materials are attached with this form
- These supplemental materials were submitted to the Office of Administrative Hearings as part of boundary adjustment proceedings, and are available on the Municipal Boundary Adjustment website.

This office will contact the person named above with any additional questions.

Submitting this notice

Return form and materials via email (elections.dept@state.mn.us), fax (651-296-9073) or postal mail (Elections Division, Secretary of State, 180 State Office Building, 100 Rev. Dr. Martin Luther King Jr. Blvd, Saint Paul, MN 55155). For questions, email or call 651-215-1440.

Document Number: 223371
Filed on March 28, 2022
Office of the Minnesota
Secretary of State, Steve Simon

Rev. 1/2022

Office of the Minnesota Secretary of State

Information about precincts

What are precincts?

Precincts are the basic geographical units for organizing and administering elections. Each city and town has at least one precinct. A municipality may be subdivided into more than one precinct by its city council or town board. An unorganized area may be subdivided into more than one precinct by the county board. One precinct may not be in more than one:

- Congressional district (*Minnesota Statutes 204B.14, subd. 3*)
- Legislative district (*Minnesota Statutes 204B.14, subd. 3*)
- County commissioner district (*Minnesota Statutes 375.025, subd. 1*)
- Soil and water conservation district that is elected by district (*Minnesota Statutes 103C.311, subd. 2(c)*)
- City ward (*Minnesota Statutes 204B.14, subd. 2(a)(1)*)

When can precincts change?

- Even years (except Redistricting): precinct changes may not be adopted later than December 1 of the prior year (*M.S. 204B.14, subd. 4*)
- Odd years (except Redistricting): precinct changes must be adopted at least ten weeks before the next election (*Minnesota Statutes 204B.14, subd. 4*)
- Redistricting: from January 1, 2020 until the legislature has been redistricted, no changes may be made to precinct boundaries except due to annexations adjacent to the municipal boundary, and subdividing existing precincts. First class cities electing council members by ward in 2021 also have an exception. (*Minnesota Statutes 204B.14, subd. 3*)

What about boundary adjustments?

Precinct changes due to municipal boundary adjustments under *Minnesota Statutes 414* that are effective more than 21 days before a regularly scheduled election take effect at the scheduled election. Those that are effective less than 21 days before a regularly scheduled election take effect the day after the scheduled election. (*Minnesota Statutes 204B.14, subd. 4a*)

Information about election districts

What are election districts?

Election districts are areas that elect a representative to a governmental body. Examples include congressional districts at the federal level, senate and legislative seats at the state level, commissioner districts at the county level, wards at the city level, and board member districts in certain school districts.

When can election districts change?

Election districts usually only change after the decennial census as part of the redistricting process.

In addition to that, the secretary of state may order corrections to election district boundaries in certain circumstances: when a municipal boundary that is coterminous with a congressional, legislative, or county commissioner district, or a soil and water conversation supervisor district boundary that is elected by district has changed, and the affected territory contains 50 or fewer registered voters. Due to this requirement, if requesting an election district change, include the number of registered voters. If an election district change is not requested, a new precinct may be required. An election district boundary change done in this way is effective 28 days after the date the order is issued. (*Minnesota Statutes 204B.146, subd. 3*)

Office of the Minnesota Secretary of State
Precinct Boundary Change Notice

Municipal clerks and county auditors may use this form to notify the Secretary of State within 30 days of any precinct boundary change, as required by *Minnesota Statutes* 204B.14, subd. 5, or to request correction of an election district boundary under *Minnesota Statutes* 204.146, subd. 3. See page 2 for details about the statutes relating to precincts and election districts.

Contact Information

Name

Title City/Town/County

Address

City, State and Zip Code

Email address Phone number

Boundary change

Reason for change

- 2022 Redistricting
- Annexation/Detachment—specify OAH Docket number(s):
- Other changes by municipality or county:

Precincts involved

Territory that was in precinct will now be in precinct

Attach additional sheets if more explanation is necessary.

Election district boundary change request

- Check if requesting change in election district boundary (boundary adjustments only—see page 2)
If checked, include the number of registered voters affected by each boundary adjustment:

Supplemental materials

A copy of relevant resolutions/ordinances and a map clearly showing new boundaries are requested.

- These supplemental materials are attached with this form
- These supplemental materials were submitted to the Office of Administrative Hearings as part of boundary adjustment proceedings, and are available on the Municipal Boundary Adjustment website.

This office will contact the person named above with any additional questions.

Submitting this notice

Return form and materials via email (elections.dept@state.mn.us), fax (651-296-9073) or postal mail (Elections Division, Secretary of State, 180 State Office Building, 100 Rev. Dr. Martin Luther King Jr. Blvd, Saint Paul, MN 55155). For questions, email or call 651-215-1440.

Document Number: 223371
Filed on March 28, 2022
Office of the Minnesota
Secretary of State, Steve Simon

Rev. 1/2022

Office of the Minnesota Secretary of State

Information about precincts

What are precincts?

Precincts are the basic geographical units for organizing and administering elections. Each city and town has at least one precinct. A municipality may be subdivided into more than one precinct by its city council or town board. An unorganized area may be subdivided into more than one precinct by the county board. One precinct may not be in more than one:

- Congressional district (*Minnesota Statutes 204B.14, subd. 3*)
- Legislative district (*Minnesota Statutes 204B.14, subd. 3*)
- County commissioner district (*Minnesota Statutes 375.025, subd. 1*)
- Soil and water conservation district that is elected by district (*Minnesota Statutes 103C.311, subd. 2(c)*)
- City ward (*Minnesota Statutes 204B.14, subd. 2(a)(1)*)

When can precincts change?

- Even years (except Redistricting): precinct changes may not be adopted later than December 1 of the prior year (*M.S. 204B.14, subd. 4*)
- Odd years (except Redistricting): precinct changes must be adopted at least ten weeks before the next election (*Minnesota Statutes 204B.14, subd. 4*)
- Redistricting: from January 1, 2020 until the legislature has been redistricted, no changes may be made to precinct boundaries except due to annexations adjacent to the municipal boundary, and subdividing existing precincts. First class cities electing council members by ward in 2021 also have an exception. (*Minnesota Statutes 204B.14, subd. 3*)

What about boundary adjustments?

Precinct changes due to municipal boundary adjustments under *Minnesota Statutes 414* that are effective more than 21 days before a regularly scheduled election take effect at the scheduled election. Those that are effective less than 21 days before a regularly scheduled election take effect the day after the scheduled election. (*Minnesota Statutes 204B.14, subd. 4a*)

Information about election districts

What are election districts?

Election districts are areas that elect a representative to a governmental body. Examples include congressional districts at the federal level, senate and legislative seats at the state level, commissioner districts at the county level, wards at the city level, and board member districts in certain school districts.

When can election districts change?

Election districts usually only change after the decennial census as part of the redistricting process.

In addition to that, the secretary of state may order corrections to election district boundaries in certain circumstances: when a municipal boundary that is coterminous with a congressional, legislative, or county commissioner district, or a soil and water conversation supervisor district boundary that is elected by district has changed, and the affected territory contains 50 or fewer registered voters. Due to this requirement, if requesting an election district change, include the number of registered voters. If an election district change is not requested, a new precinct may be required. An election district boundary change done in this way is effective 28 days after the date the order is issued. (*Minnesota Statutes 204B.146, subd. 3*)

Office of the Minnesota Secretary of State
Precinct Boundary Change Notice

Municipal clerks and county auditors may use this form to notify the Secretary of State within 30 days of any precinct boundary change, as required by *Minnesota Statutes* 204B.14, subd. 5, or to request correction of an election district boundary under *Minnesota Statutes* 204.146, subd. 3. See page 2 for details about the statutes relating to precincts and election districts.

Contact Information

Name

Title City/Town/County

Address

City, State and Zip Code

Email address Phone number

Boundary change

Reason for change

- 2022 Redistricting
- Annexation/Detachment—specify OAH Docket number(s):
- Other changes by municipality or county:

Precincts involved

Territory that was in precinct will now be in precinct

Attach additional sheets if more explanation is necessary.

Election district boundary change request

- Check if requesting change in election district boundary (boundary adjustments only—see page 2)
If checked, include the number of registered voters affected by each boundary adjustment:

Supplemental materials

A copy of relevant resolutions/ordinances and a map clearly showing new boundaries are requested.

- These supplemental materials are attached with this form
- These supplemental materials were submitted to the Office of Administrative Hearings as part of boundary adjustment proceedings, and are available on the Municipal Boundary Adjustment website.

This office will contact the person named above with any additional questions.

Submitting this notice

Return form and materials via email (elections.dept@state.mn.us), fax (651-296-9073) or postal mail (Elections Division, Secretary of State, 180 State Office Building, 100 Rev. Dr. Martin Luther King Jr. Blvd, Saint Paul, MN 55155). For questions, email or call 651-215-1440.

Document Number: 223371
Filed on March 28, 2022
Office of the Minnesota
Secretary of State, Steve Simon

Office of the Minnesota Secretary of State

Information about precincts

What are precincts?

Precincts are the basic geographical units for organizing and administering elections. Each city and town has at least one precinct. A municipality may be subdivided into more than one precinct by its city council or town board. An unorganized area may be subdivided into more than one precinct by the county board. One precinct may not be in more than one:

- Congressional district (*Minnesota Statutes* 204B.14, subd. 3)
- Legislative district (*Minnesota Statutes* 204B.14, subd. 3)
- County commissioner district (*Minnesota Statutes* 375.025, subd. 1)
- Soil and water conservation district that is elected by district (*Minnesota Statutes* 103C.311, subd. 2(c))
- City ward (*Minnesota Statutes* 204B.14, subd. 2(a)(1))

When can precincts change?

- Even years (except Redistricting): precinct changes may not be adopted later than December 1 of the prior year (*M.S.* 204B.14, subd. 4)
- Odd years (except Redistricting): precinct changes must be adopted at least ten weeks before the next election (*Minnesota Statutes* 204B.14, subd. 4)
- Redistricting: from January 1, 2020 until the legislature has been redistricted, no changes may be made to precinct boundaries except due to annexations adjacent to the municipal boundary, and subdividing existing precincts. First class cities electing council members by ward in 2021 also have an exception. (*Minnesota Statutes* 204B.14, subd. 3)

What about boundary adjustments?

Precinct changes due to municipal boundary adjustments under *Minnesota Statutes* 414 that are effective more than 21 days before a regularly scheduled election take effect at the scheduled election. Those that are effective less than 21 days before a regularly scheduled election take effect the day after the scheduled election. (*Minnesota Statutes* 204B.14, subd. 4a)

Information about election districts

What are election districts?

Election districts are areas that elect a representative to a governmental body. Examples include congressional districts at the federal level, senate and legislative seats at the state level, commissioner districts at the county level, wards at the city level, and board member districts in certain school districts.

When can election districts change?

Election districts usually only change after the decennial census as part of the redistricting process.

In addition to that, the secretary of state may order corrections to election district boundaries in certain circumstances: when a municipal boundary that is coterminous with a congressional, legislative, or county commissioner district, or a soil and water conversation supervisor district boundary that is elected by district has changed, and the affected territory contains 50 or fewer registered voters. Due to this requirement, if requesting an election district change, include the number of registered voters. If an election district change is not requested, a new precinct may be required. An election district boundary change done in this way is effective 28 days after the date the order is issued. (*Minnesota Statutes* 204B.146, subd. 3)

Office of the Minnesota Secretary of State
Precinct Boundary Change Notice

Municipal clerks and county auditors may use this form to notify the Secretary of State within 30 days of any precinct boundary change, as required by *Minnesota Statutes* 204B.14, subd. 5, or to request correction of an election district boundary under *Minnesota Statutes* 204.146, subd. 3. See page 2 for details about the statutes relating to precincts and election districts.

Contact Information

Name

Title City/Town/County

Address

City, State and Zip Code

Email address Phone number

Boundary change

Reason for change

- 2022 Redistricting
- Annexation/Detachment—specify OAH Docket number(s):
- Other changes by municipality or county:

Precincts involved

Territory that was in precinct will now be in precinct

Attach additional sheets if more explanation is necessary.

Election district boundary change request

- Check if requesting change in election district boundary (boundary adjustments only—see page 2)
If checked, include the number of registered voters affected by each boundary adjustment:

Supplemental materials

A copy of relevant resolutions/ordinances and a map clearly showing new boundaries are requested.

- These supplemental materials are attached with this form
- These supplemental materials were submitted to the Office of Administrative Hearings as part of boundary adjustment proceedings, and are available on the Municipal Boundary Adjustment website.

This office will contact the person named above with any additional questions.

Submitting this notice

Return form and materials via email (elections.dept@state.mn.us), fax (651-296-9073) or postal mail (Elections Division, Secretary of State, 180 State Office Building, 100 Rev. Dr. Martin Luther King Jr. Blvd, Saint Paul, MN 55155). For questions, email or call 651-215-1440.

Document Number: 223371
Filed on March 28, 2022
Office of the Minnesota
Secretary of State, Steve Simon

Rev. 1/2022

Office of the Minnesota Secretary of State

Information about precincts

What are precincts?

Precincts are the basic geographical units for organizing and administering elections. Each city and town has at least one precinct. A municipality may be subdivided into more than one precinct by its city council or town board. An unorganized area may be subdivided into more than one precinct by the county board. One precinct may not be in more than one:

- Congressional district (*Minnesota Statutes* 204B.14, subd. 3)
- Legislative district (*Minnesota Statutes* 204B.14, subd. 3)
- County commissioner district (*Minnesota Statutes* 375.025, subd. 1)
- Soil and water conservation district that is elected by district (*Minnesota Statutes* 103C.311, subd. 2(c))
- City ward (*Minnesota Statutes* 204B.14, subd. 2(a)(1))

When can precincts change?

- Even years (except Redistricting): precinct changes may not be adopted later than December 1 of the prior year (*M.S.* 204B.14, subd. 4)
- Odd years (except Redistricting): precinct changes must be adopted at least ten weeks before the next election (*Minnesota Statutes* 204B.14, subd. 4)
- Redistricting: from January 1, 2020 until the legislature has been redistricted, no changes may be made to precinct boundaries except due to annexations adjacent to the municipal boundary, and subdividing existing precincts. First class cities electing council members by ward in 2021 also have an exception. (*Minnesota Statutes* 204B.14, subd. 3)

What about boundary adjustments?

Precinct changes due to municipal boundary adjustments under *Minnesota Statutes* 414 that are effective more than 21 days before a regularly scheduled election take effect at the scheduled election. Those that are effective less than 21 days before a regularly scheduled election take effect the day after the scheduled election. (*Minnesota Statutes* 204B.14, subd. 4a)

Information about election districts

What are election districts?

Election districts are areas that elect a representative to a governmental body. Examples include congressional districts at the federal level, senate and legislative seats at the state level, commissioner districts at the county level, wards at the city level, and board member districts in certain school districts.

When can election districts change?

Election districts usually only change after the decennial census as part of the redistricting process.

In addition to that, the secretary of state may order corrections to election district boundaries in certain circumstances: when a municipal boundary that is coterminous with a congressional, legislative, or county commissioner district, or a soil and water conversation supervisor district boundary that is elected by district has changed, and the affected territory contains 50 or fewer registered voters. Due to this requirement, if requesting an election district change, include the number of registered voters. If an election district change is not requested, a new precinct may be required. An election district boundary change done in this way is effective 28 days after the date the order is issued. (*Minnesota Statutes* 204B.146, subd. 3)

**Office of the Minnesota Secretary of State
Precinct Boundary Change Notice**

Municipal clerks and county auditors may use this form to notify the Secretary of State within 30 days of any precinct boundary change, as required by *Minnesota Statutes* 204B.14, subd. 5, or to request correction of an election district boundary under *Minnesota Statutes* 204.146, subd. 3. See page 2 for details about the statutes relating to precincts and election districts.

Contact Information

Name

Title City/Town/County

Address

City, State and Zip Code

Email address Phone number

Boundary change

Reason for change

- 2022 Redistricting
- Annexation/Detachment—specify OAH Docket number(s):
- Other changes by municipality or county:

Precincts involved

Territory that was in precinct will now be in precinct

Attach additional sheets if more explanation is necessary.

Election district boundary change request

- Check if requesting change in election district boundary (boundary adjustments only—see page 2)
If checked, include the number of registered voters affected by each boundary adjustment:

Supplemental materials

A copy of relevant resolutions/ordinances and a map clearly showing new boundaries are requested.

- These supplemental materials are attached with this form
- These supplemental materials were submitted to the Office of Administrative Hearings as part of boundary adjustment proceedings, and are available on the Municipal Boundary Adjustment website.

This office will contact the person named above with any additional questions.

Submitting this notice

Return form and materials via email (elections.dept@state.mn.us), fax (651-296-9073) or postal mail (Elections Division, Secretary of State, 180 State Office Building, 100 Rev. Dr. Martin Luther King Jr. Blvd, Saint Paul, MN 55155). For questions, email or call 651-215-1440.

Document Number: 223371
Filed on March 28, 2022
Office of the Minnesota
Secretary of State, Steve Simon

Rev. 1/2022

Office of the Minnesota Secretary of State

Information about precincts

What are precincts?

Precincts are the basic geographical units for organizing and administering elections. Each city and town has at least one precinct. A municipality may be subdivided into more than one precinct by its city council or town board. An unorganized area may be subdivided into more than one precinct by the county board. One precinct may not be in more than one:

- Congressional district (*Minnesota Statutes* 204B.14, subd. 3)
- Legislative district (*Minnesota Statutes* 204B.14, subd. 3)
- County commissioner district (*Minnesota Statutes* 375.025, subd. 1)
- Soil and water conservation district that is elected by district (*Minnesota Statutes* 103C.311, subd. 2(c))
- City ward (*Minnesota Statutes* 204B.14, subd. 2(a)(1))

When can precincts change?

- Even years (except Redistricting): precinct changes may not be adopted later than December 1 of the prior year (*M.S.* 204B.14, subd. 4)
- Odd years (except Redistricting): precinct changes must be adopted at least ten weeks before the next election (*Minnesota Statutes* 204B.14, subd. 4)
- Redistricting: from January 1, 2020 until the legislature has been redistricted, no changes may be made to precinct boundaries except due to annexations adjacent to the municipal boundary, and subdividing existing precincts. First class cities electing council members by ward in 2021 also have an exception. (*Minnesota Statutes* 204B.14, subd. 3)

What about boundary adjustments?

Precinct changes due to municipal boundary adjustments under *Minnesota Statutes* 414 that are effective more than 21 days before a regularly scheduled election take effect at the scheduled election. Those that are effective less than 21 days before a regularly scheduled election take effect the day after the scheduled election. (*Minnesota Statutes* 204B.14, subd. 4a)

Information about election districts

What are election districts?

Election districts are areas that elect a representative to a governmental body. Examples include congressional districts at the federal level, senate and legislative seats at the state level, commissioner districts at the county level, wards at the city level, and board member districts in certain school districts.

When can election districts change?

Election districts usually only change after the decennial census as part of the redistricting process.

In addition to that, the secretary of state may order corrections to election district boundaries in certain circumstances: when a municipal boundary that is coterminous with a congressional, legislative, or county commissioner district, or a soil and water conversation supervisor district boundary that is elected by district has changed, and the affected territory contains 50 or fewer registered voters. Due to this requirement, if requesting an election district change, include the number of registered voters. If an election district change is not requested, a new precinct may be required. An election district boundary change done in this way is effective 28 days after the date the order is issued. (*Minnesota Statutes* 204B.146, subd. 3)

ORDINANCE NO. 865
2ND SERIES

**AN ORDINANCE AMENDING CITY CODE SECTION 2.35 FOR THE PURPOSES OF
DESCRIBING THE WARD BOUNDARIES FOR THE CITY OF ALEXANDRIA**

The City Council of the City of Alexandria does hereby ORDAIN:

SECTION I. That Section 2.35 of the Alexandria City Code is deleted in its entirety and is replaced by the following:

“Section 2.35. **Ward Boundaries.** The Wards shall be limited and bounded as hereinafter set forth:

Subd. 1. Ward No. 1. Ward No. 1, shall be that part of the land of the City of Alexandria lying north of First Avenue and west of State Highway 29 and west of CSAH42/North Nokomis and north of the south line of Section 8 (T128, R37) and west of Deerwood Drive and south of Scenic Heights Road and west of East Golf Course Road and north and west of Scenic Drive and Skyline Drive and west of Government Point Road and north of Van Avenue and also that part lying northeast of the southwest shore of Lake Agnes and north and east of Agnes Boulevard and north of Curt Felt Drive and north of the N4 Section line of Section 13 Township 128, Range 38.”

Subd. 2. Ward No. 2. Ward 2 shall be that part of the land of the City of Alexandria lying north of CSAH 82 and east of CSAH 46/McKay Avenue and north of the CP Rail and north of Third Avenue and east of State Highway 29 and east of CSAH 42/North Nokomis and south of the north line of Section 17 (T128 R37) and east of Deerwood Drive and north of Scenic Heights Road, and east of East Golf Course Road and south and east of Scenic Drive and Skyline Drive and east of Government Point Road and south of Van Avenue and east and north of the east end of Van Avenue.

Subd. 3. Ward No. 3. Ward 3 shall be that part of the land of the City of Alexandria lying east and south of the CP rail and west of CSAH 46/McKay Avenue and south of CSAH 82.

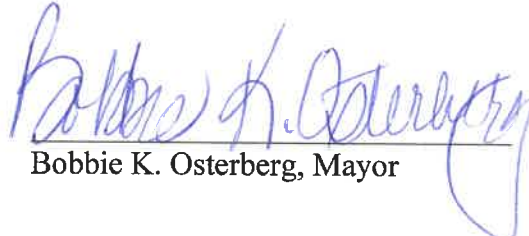
Subd. 4. Ward No. 4. Ward 4 is that part of the land of the City of Alexandria lying east of State Highway 29 and east of North Broadway/Agnes Boulevard and south of Lake Agnes and south of the south line of First Avenue and west of State Highway 29/North Nokomis and south of Third Avenue and west of the CP rail.

Subd. 5. Ward No. 5. Ward 5 is that part of the City of Alexandria lying west of State Highway 29 and west of North Broadway/Agnes Boulevard and southwest of Agnes Boulevard and south of Curt Felt Drive and south of the N4 Section line of Section 13 Township 128, Range 38.”

SECTION II. This Ordinance shall be in full force and effect from and after its passage and publication.

ADOPTED by the City Council of the City of Alexandria this 14th day of March, 2022, by the following vote:

YES:	FRANZEN, THALMAN, ALLEN, BENSON, WIENER
NO:	NONE
ABSENT:	NONE


Bobbie K. Osterberg, Mayor

ATTEST: 
Martin D. Schultz, City Administrator

Document Number: 223371
Filed on March 28, 2022
Office of the Minnesota
Secretary of State, Steve Simon

**CITY OF ALEXANDRIA
RESOLUTION NO. 2022-14**

**RESOLUTION DESIGNATING POLLING PLACES FOR PRECINCTS WITHIN
THE CITY OF ALEXANDRIA**

WHEREAS, the legislature of the State of Minnesota has been redistricted; and

WHEREAS, Minnesota Statute section 204B.14, subd. 3 (d) requires that precinct boundaries must be reestablished within 60 days of when the legislature has been redistricted or at least 19 weeks before the state primary election, whichever comes first;

NOW, THEREFORE, BE IT RESOLVED by the City Council of the City of Alexandria, County of Douglas, State of Minnesota hereby establishes the polling places for the year 2022 as follows:

<u>WARD-PRECINCT</u>	<u>LOCATION</u>
Ward I	Lake Community Church (490 Voyager Drive)
Ward II	Reach Church (1310 North Nokomis)
Ward III	New Life Christian Church (1910 County Road 82 SE)
Ward IV	Church of St. Mary's (420 Irving St.)
Ward V	Alexandria City Hall (704 Broadway)


Attached to this resolution, for illustrative purposes, is a map showing the location of each polling place.

ADOPTED by the Alexandria City Council on this 14th day of March, 2022, by the following vote:

YES: FRANZEN, THALMAN, ALLEN, BENSON, WIENER

NO: NONE

ABSENT: NONE


Bobbie Osterberg, Mayor

ATTEST: 
Martin D. Schultz, City Administrator

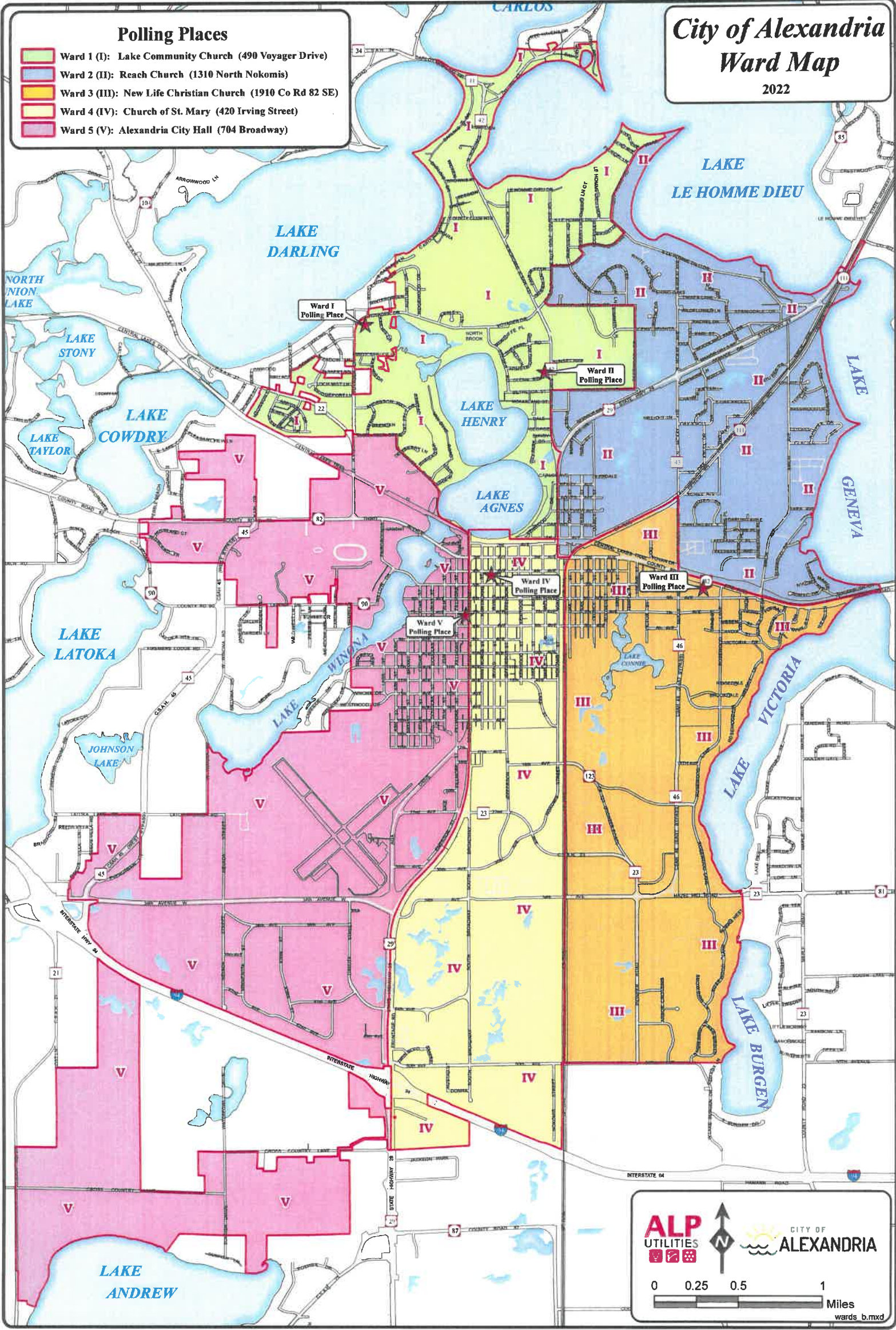
Document Number: 223371
Filed on March 28, 2022
Office of the Minnesota
Secretary of State, Steve Simon

City of Alexandria Ward Map

2022

Polling Places

- Ward 1 (I): Lake Community Church (490 Voyager Drive)
- Ward 2 (II): Reach Church (1310 North Nokomis)
- Ward 3 (III): New Life Christian Church (1910 Co Rd 82 SE)
- Ward 4 (IV): Church of St. Mary (420 Irving Street)
- Ward 5 (V): Alexandria City Hall (704 Broadway)



ALP UTILITIES CITY OF ALEXANDRIA

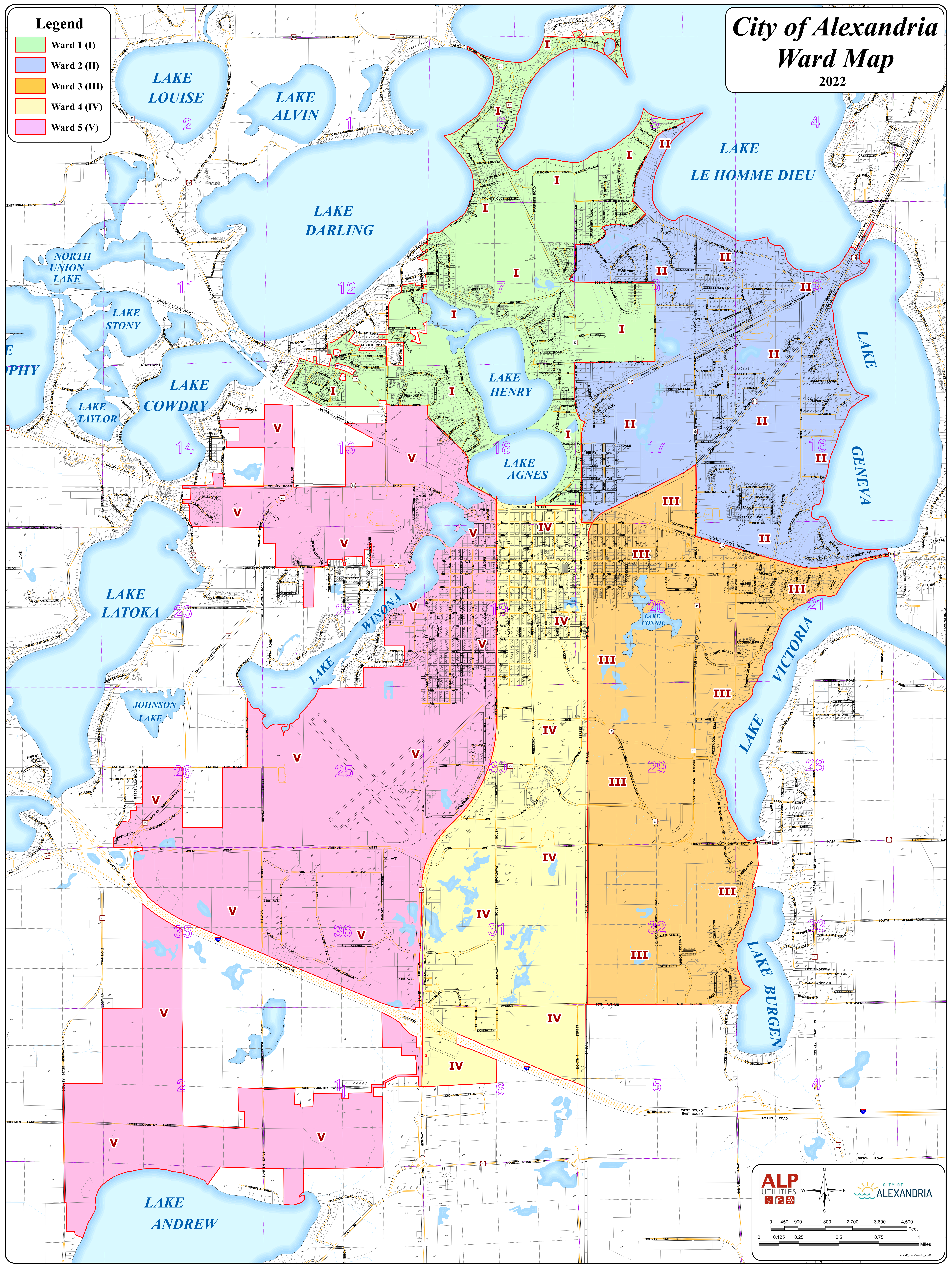
0 0.25 0.5 1 Miles

wards b.mxd

City of Alexandria Ward Map 2022

Legend

- Ward 1 (I)
- Ward 2 (II)
- Ward 3 (III)
- Ward 4 (IV)
- Ward 5 (V)



ALP UTILITIES CITY OF ALEXANDRIA

0 450 900 1,800 2,700 3,600 4,500 Feet

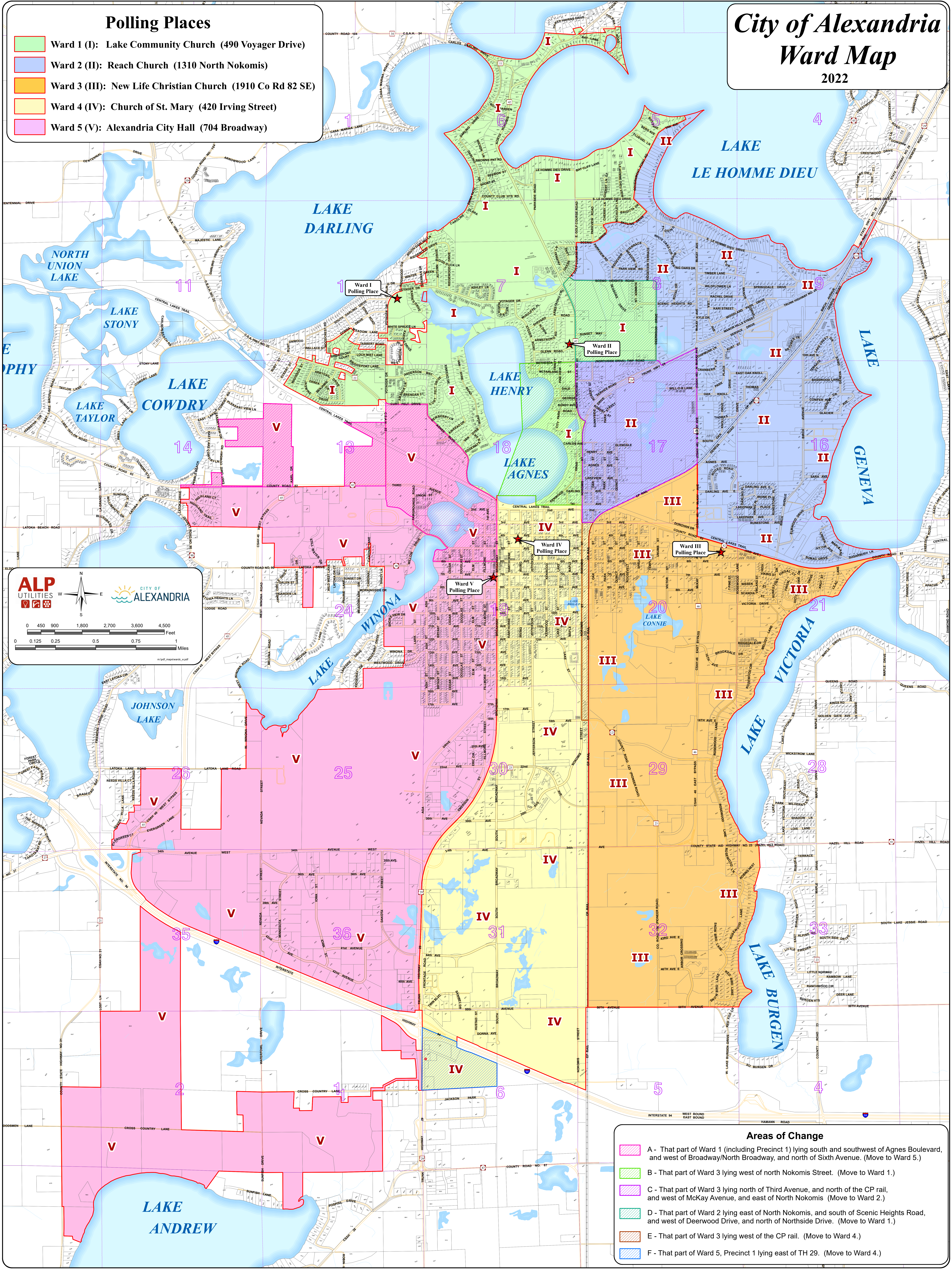
0 0.125 0.25 0.5 0.75 1 Miles

m:\spc_reports\wards_v.pdf

City of Alexandria Ward Map 2022

Polling Places

- Ward 1 (I): Lake Community Church (490 Voyager Drive)
- Ward 2 (II): Reach Church (1310 North Nokomis)
- Ward 3 (III): New Life Christian Church (1910 Co Rd 82 SE)
- Ward 4 (IV): Church of St. Mary (420 Irving Street)
- Ward 5 (V): Alexandria City Hall (704 Broadway)



ALP UTILITIES CITY OF ALEXANDRIA

0 450 900 1800 2700 3600 4500 Feet
0 0.125 0.25 0.5 0.75 1 Miles

- ### Areas of Change
- A - That part of Ward 1 (including Precinct 1) lying south and southwest of Agnes Boulevard, and west of Broadway/North Broadway, and north of Sixth Avenue. (Move to Ward 5.)
 - B - That part of Ward 3 lying west of north Nokomis Street. (Move to Ward 1.)
 - C - That part of Ward 3 lying north of Third Avenue, and north of the CP rail, and west of McKay Avenue, and east of North Nokomis. (Move to Ward 2.)
 - D - That part of Ward 2 lying east of North Nokomis, and south of Scenic Heights Road, and west of Deerwood Drive, and north of Northside Drive. (Move to Ward 1.)
 - E - That part of Ward 3 lying west of the CP rail. (Move to Ward 4.)
 - F - That part of Ward 5, Precinct 1 lying east of TH 29. (Move to Ward 4.)