

March 7, 2002

Ms. Mary Kiffmeyer
Secretary of State
180 State Office Building
St. Paul, MN 55155-1299

RE: IN THE MATTER OF THE ANNEXATION OF CERTAIN LAND BY THE CITY OF
NORTH MANKATO, MINNESOTA, TO-WIT: PART OF THE NE 1/4 OF THE NE
1/4 OF SECTION 3, TOWNSHIP 108 NORTH RANGE 27 WEST

Dear Ms. Kiffmeyer:

Enclosed and served upon you by U.S. Mail please find Ordinance No. 211, Third
Series.

Sincerely,

THE CITY OF NORTH MANKATO

Nancy Gehrke
City Clerk

Enclosure



0201031



BOX BLANK BOND

STATE OF MINNESOTA)
COUNTY OF NICOLLET) ss. Authenticating Certificate
CITY OF NORTH MANKATO)


I, the undersigned, being the duly qualified City Clerk of the City of North Mankato, Minnesota, hereby certify that I have carefully compared the following attached Ordinance No. 211, Third Series, adopted at a Regular Meeting of the City Council of the City of North Mankato held on March 4, 2002, entitled:

AN ORDINANCE OF ANNEXATION BY THE CITY OF NORTH MANKATO, MINNESOTA, OF CERTAIN LAND TO-WIT:
PART OF THE NORTHEAST QUARTER OF THE NORTHEAST QUARTER OF SECTION 3, TOWNSHIP 108 NORTH RANGE 27 WEST


with the original thereof on file and of record in my office, and that the same is a full, true and complete copy of said original.

I further certify that a majority of the members of the City Council were present throughout the meeting, and that the Ordinance was passed by a majority vote of all members of the Council.

Witness my hand and the official seal of said City of North Mankato this 7th day of March, 2002.



Nancy Gehrke
City Clerk
City of North Mankato, Minnesota



ORDINANCE NO. 211, THIRD SERIES
AN ORDINANCE OF ANNEXATION BY THE CITY OF NORTH MANKATO, MINNESOTA,
OF CERTAIN LAND TO-WIT:
PART OF THE NORTHEAST QUARTER OF THE NORTHEAST QUARTER
OF SECTION 3, TOWNSHIP 108 NORTH RANGE 27 WEST

THE CITY COUNCIL OF THE CITY OF NORTH MANKATO, MINNESOTA ORDAINS:

Section 1. The described tract of unincorporated property abuts the municipal limits of the City of North Mankato, Minnesota.

Section 2. The legal description of said land is as follows:

That part of the Northeast Quarter of the Northeast Quarter of Section 3 in Township 108 North Range 27 West, Nicollet County, Minnesota, which lies westerly of the westerly line of Northport No. 6, according to the plat thereof on file and of record with the Nicollet County Recorder.

Said annexation parcel contains 38.38 acres.

Section 3. Such land is now or is about to become urban or suburban in character.

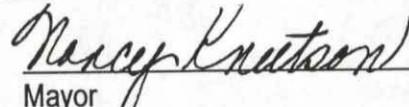
Section 4. The land proposed for annexation is unplatted and contains 38.38 acres.

Section 5. The North Mankato City Council received petition dated February 2, 2002, bearing signatures of one hundred percent (100%) of the ownership interest in such land petitioned for annexation of the land to the City.

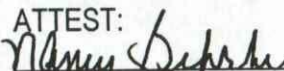
Section 6. Such land is hereby annexed to the City of North Mankato, Minnesota, and is declared to be included within its municipal limits.

Section 7. This ordinance shall be published once in the official newspaper of the City after adoption, signing and attestation and following this ordinance is approved by the Municipal Board of the State of Minnesota. The ordinance shall be in effect on and after the day following such publication.

Adopted by the Council this 4th day of March, 2002.



Mayor

ATTEST:


City Clerk



AREA OF ANNEXATION

ISAIAH ESTATES

