

OA-120-19 Watertown
City Resolution No. 2003-03



BEFORE THE ACTING DIRECTOR OF THE OFFICE OF
STRATEGIC AND LONG RANGE PLANNING
OF THE STATE OF MINNESOTA

IN THE MATTER OF THE ORDERLY ANNEXATION)
AGREEMENT BETWEEN THE CITY OF WATERTOWN)
AND THE TOWN OF WATERTOWN PURSUANT TO)
MINNESOTA STATUTES 414)

ORDER

WHEREAS, a joint resolution for orderly annexation was adopted by the City of Watertown and the Town of Watertown; and

WHEREAS, a resolution was received from the City of Watertown indicating their desire that certain property be annexed to the City of Watertown pursuant to M.S. 414.0325; and

WHEREAS, M.S. 414.0325 states that in certain circumstances the Director of the Office of Strategic and Long Range Planning may review and comment, but shall within 30 days order the annexation pursuant to said subdivisions; and

WHEREAS, on April 10, 2003, the Acting Director of the Office of Strategic and Long Range Planning has reviewed and accepted the resolution for orderly annexation;

IT IS HEREBY ORDERED: That the following described property is hereby annexed in accordance with the terms of the joint resolution to the City of Watertown, Minnesota, the same as if it had originally been made a part thereof:


The East Half of the Southeast Quarter of Section 4, Township 117, Range 25, Carver County, Minnesota; AND the Southwest Quarter of the Southeast Quarter of Section 4, Township 117 North, Range 25 West, EXCEPTING THEREFROM the following described tract: Commencing at a point in the Southwest Corner of the Southwest

0306361

Quarter of the Southeast Quarter of Section 4, Township 117 North, Range 25 West, thence East a distance of 110 feet; thence North 100 feet; thence West 110 feet; thence South 100 feet, to place of beginning, the same being a tract of land 100 feet by 110 feet

Dated this 10^h day of April, 2003.

For the Acting Director of the Office of Strategic &
Long Range Planning
658 Cedar Street - Room 300
St. Paul, Minnesota 55155

A handwritten signature in cursive script that reads "Christine M. Scotillo".

Christine M. Scotillo
Executive Director
Municipal Boundary Adjustments

Office of Land Management
Surveying and Mapping Section
GIM Unit
Corporate Data Group

CHANGE IN MUNICIPAL DATA

Municipality:	Watertown	<input type="checkbox"/> DISTRICT	W. Met.
County:	Carver	<input type="checkbox"/> FILE	
Effective Date of Change:	4-10-03	<input type="checkbox"/> STATE AID	
Source of Data:	Sec'y of State	<input type="checkbox"/> STATE DEMOGRAPHER	
Date Change Received	4-23-03	<input type="checkbox"/> MET. COUNCIL	
Data Secured By:	J.A.S.	<input checked="" type="checkbox"/> SEC'Y OF STATE	

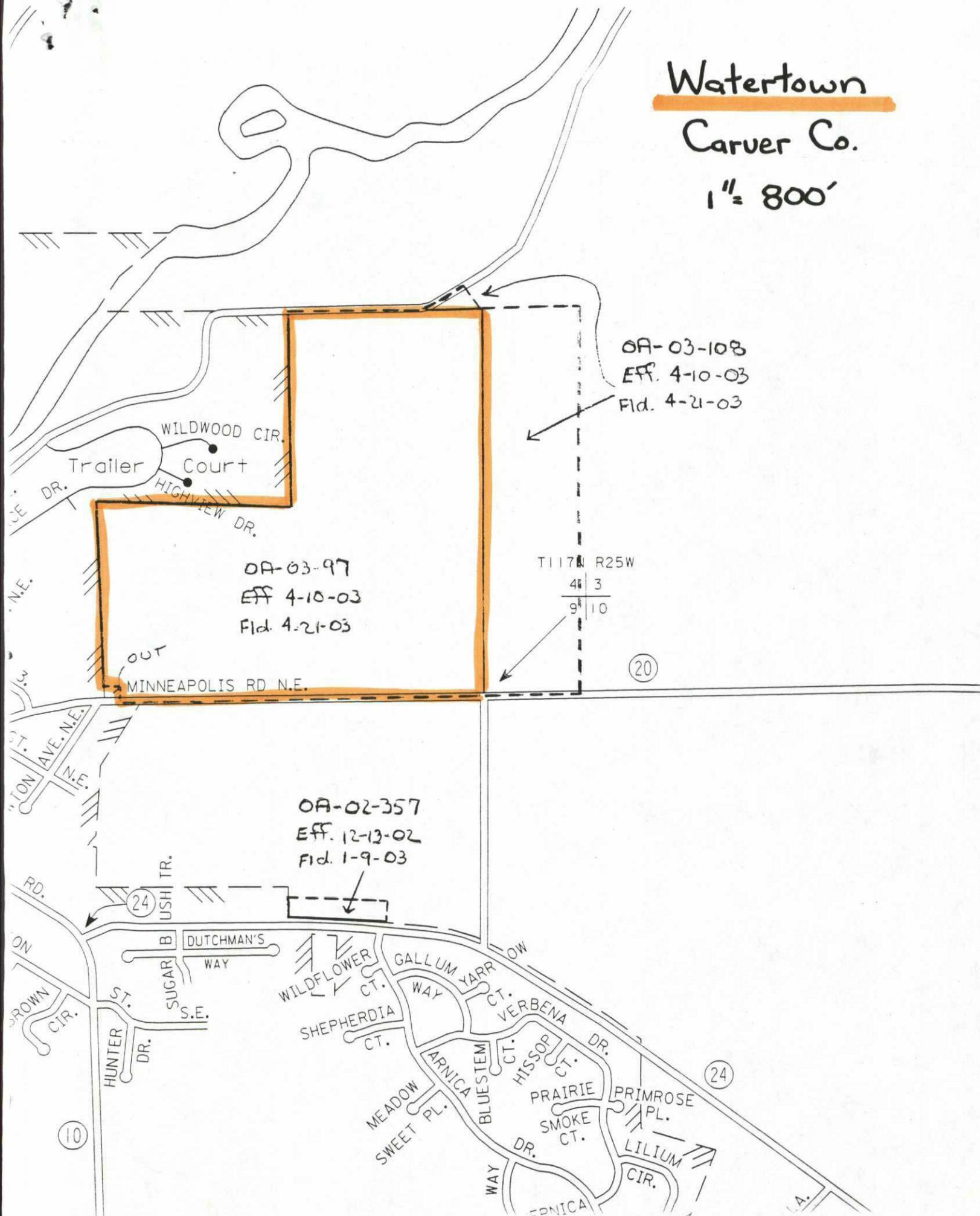
Remarks: Orderly Annexation: OA-03-97 O.D. 0306361 OA-120-19 5 3 1 Fld. 4-21-03

On Eng's Map
JAS 5-25-04

Watertown

Carver Co.

1" = 800'





MINNESOTA SECRETARY OF STATE

David Mandt
City Administrator
309 Lewis Ave S, P.O. Box 279
Watertown, Minnesota 55388-0279
June 21, 2004

RE: Precinct Boundary Change

Dear Mr. Mandt:

This office is in receipt of multiple approved orderly annexations from the Office of Land Management for your municipality. These notified us of:

Orderly Annexations OA-120-17, OA-875-1, OA-876-1, OA-887-1, OA-120-18, OA-120-19, OA-923-1 approved by the Minnesota Municipal Boundary Adjustments Group on different dates, orderly annexations of property from Watertown Township, and changing the boundaries of the City of Watertown Precinct as a result.

The state's four digit precinct number assigned to City of Watertown Precinct remains the same: 0135. You must coordinate with the County Auditor to make adjustments to the block ranges in the county precinct finder in the statewide voter registration system. For assistance in making these changes, e-mail production support at the Office of the Secretary of State.

Minnesota Statutes, section 204B.14, subdivision 4, provides that a precinct boundary change shall not take effect until notice of the change has been posted in the office of the municipal clerk or county auditor for at least 60 days.

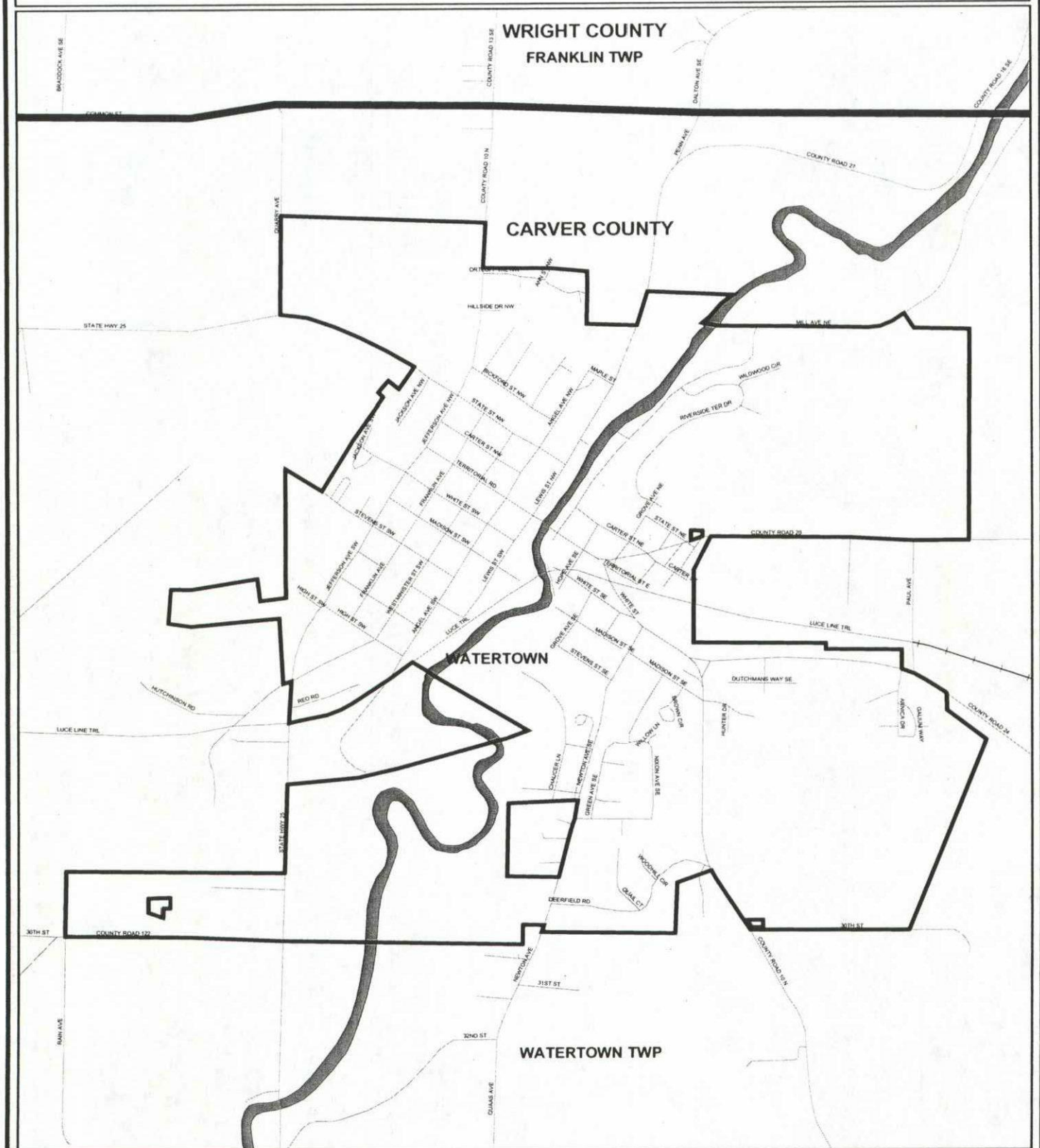
Sincerely,

Todd N. Bless
Election Administrator

Enclosed: Map

cc: Mark Lundgren, Carver County Auditor
Michelle McNulty, Office of the Secretary of State
Joann Swanberg, Office of the Secretary of State Production Support

City of Watertown



- | | |
|----------------------------|--------------------|
| County Boundaries | Streets / Highways |
| City / Township Boundaries | Railroads |
| Precincts | Lakes |
| | Streams / Rivers |

June 21st, 2004

0 0.1 0.2 0.3 0.4

This map was created solely for precinct change verification.