



Mark Ritchie

MINNESOTA SECRETARY OF STATE

Boundary Correction Order

City of Chaska

February 1, 2010

The Chaska Director of Planning and Development has requested that the Secretary of State act under Minnesota Statutes, section 204B.146, subd. 3, to order a correction to the boundary of Carver County Commissioner Districts 3 and 5 so that this boundary again will be coterminous with the City of Chaska municipal boundary.

In 2006, Chaska annexed territory contiguous to the city. Because the municipal boundary was also the boundary of Carver County Commissioner Districts 3 and 5, the annexed territory is in a different Commissioner District than the neighboring portion of Chaska. Consequently, Minnesota election law requires Chaska to create a separate precinct for the annexed territory.

The particular annexations for which the boundary change is requested:

	Municipal Resolution	MN MBA Docket	MBA Date
1	0665/04-2006	A-2205(OA)-12	8/16/2006

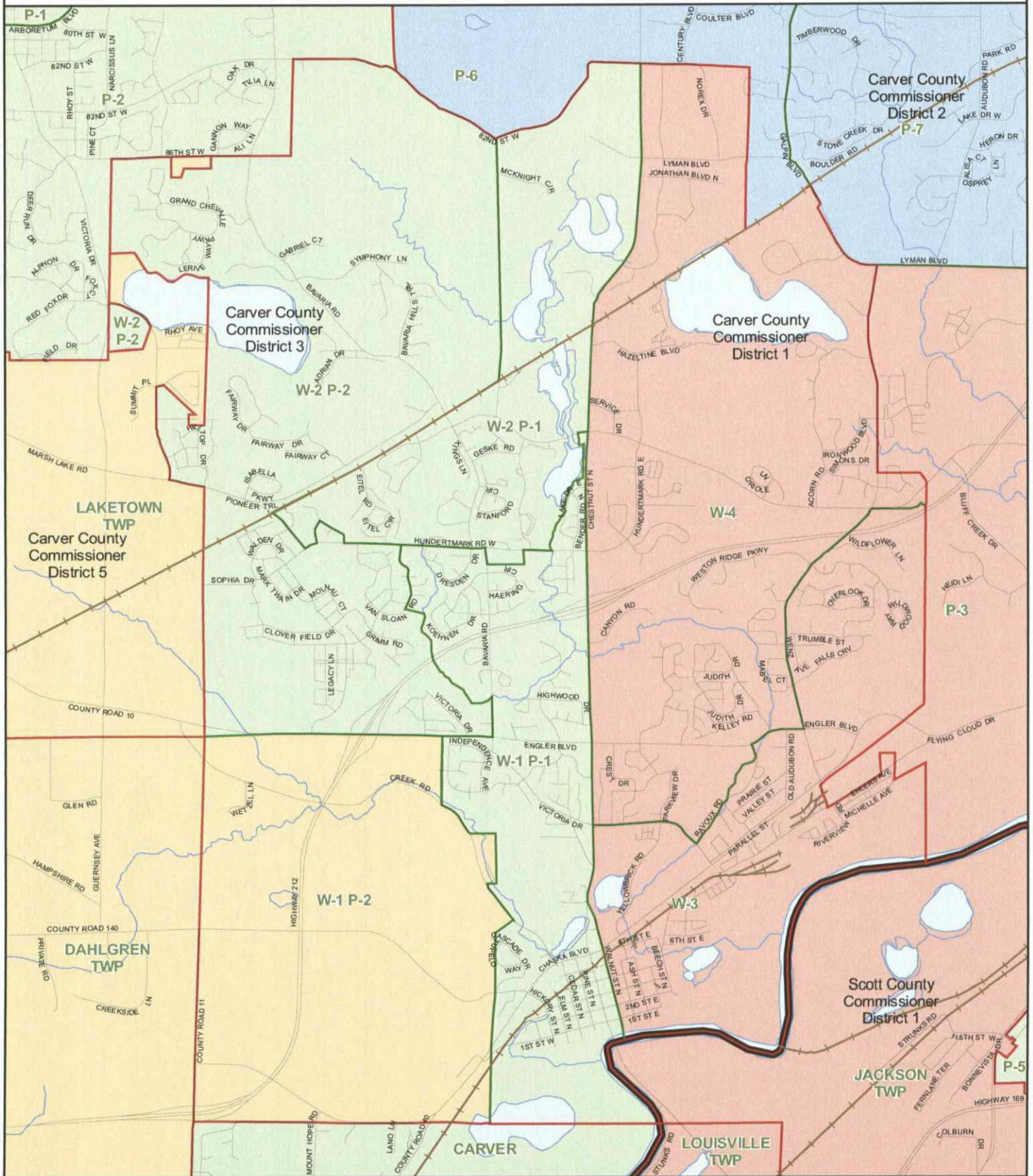
The Chaska Director of Planning and Development states that the aforementioned annexed territory contained 50 or fewer registered voters. If the boundary of Carver County Commissioner Districts 3 and 5 again were coterminous with the Chaska city boundary, Chaska election administration would be greatly eased.

Because this request meets the requirements of Minnesota Statutes, section 204B.146, subd. 3, because this change would greatly ease election administration for the City of Chaska, and because the resulting precinct boundary change is permitted at this time under Minnesota Statutes, section 204B.146, subd. 3, I exercise my authority under Minnesota Statutes, section 204B.146, subd. 3, to order a correction to the boundary of Carver County Commissioner Districts 3 and 5 so that it is coterminous with the new municipal boundary of Chaska. The boundary change is effective 28 days after the date of this Order.



MARK RITCHIE  
Secretary of State

0700589

# City of Chaska



- County Boundaries
- City / Township Boundaries
- Precincts
- Streets / Highways
- Railroads
- Lakes
- Streams / Rivers

  
 February 1, 2010  
  
 This map was created solely for precinct change verification

Shaded areas represent commissioner districts

Minnesota Secretary of State



Elections Division

A-2205(OA)-12 Chaska  
City Resolution No. 0665  
Township Resolution No. 04-2006



STATE OF MINNESOTA  
OFFICE OF ADMINISTRATIVE HEARINGS

-----  
IN THE MATTER OF THE ORDERLY ANNEXATION )  
AGREEMENT BETWEEN THE CITY OF CHASKA ) ORDER  
AND THE TOWN OF LAKETOWN PURSUANT TO )  
MINNESOTA STATUTES 414 )  
-----

WHEREAS, a joint resolution for orderly annexation was adopted by the City of Chaska and the Town of Laketown; and

WHEREAS, an amendment to the joint resolution was received from the City of Chaska and the Town of Laketown indicating their desire that certain property be annexed to the City of Chaska pursuant to M.S. 414.0325; and

WHEREAS, M.S. 414.0325 states that in certain circumstances the Director of Strategic and Long Range Planning may review and comment, but shall within 30 days order the annexation of land pursuant to said subdivisions; and

WHEREAS, Reorganization Order No. 192, effective March 8, 2005, has transferred the duties of the Director to the Chief Administrative Law Judge.

WHEREAS, on August 16, 2006, the Chief Administrative Law Judge reviewed and accepted the resolution for orderly annexation;

IT IS HEREBY ORDERED: That the following described property is hereby annexed in accordance with the terms of the joint resolution to the City of Chaska, Minnesota, the same as if

0700589

it had originally been made a part thereof:

Government Lots 1 and 2, Section 24, Township 116, Range 24, Carver County, Minnesota.

The North One-half of the Northeast Quarter, Section 24, Township 116, Range 24, Carver County, Minnesota, except the following two parcels:

1. All that part of the Northeast Quarter of Section 24, Township 116, Range 24, Carver County, Minnesota, described as follows: Beginning at the Northeast Corner of said Northeast Quarter; thence Westerly along the Northerly line thereof, a distance of 608.72 feet; thence deflect to the left  $72^{\circ}-30'$ , a distance of 351.25 feet; thence Easterly and parallel with the North line of said Northeast Quarter to the Easterly line thereof; thence Northerly along the said easterly line to the point of beginning; and
2. Commencing at the Northeast corner of the Northeast Quarter, (NE1/4) of Section Twenty-four (24), Township One Hundred Sixteen (116), Range Twenty-four (24), Carver County, Minnesota; thence Westerly along the Northerly line thereof, a distance of 608.72 feet to the actual point of beginning of the land to be described; thence deflect to the left  $72^{\circ} 30'$ , a distance of 619.60 feet; thence Westerly and parallel with the Northerly line of said Northeast Quarter, a distance of 275.55 feet; thence Northerly, along a line drawn perpendicular to the Northerly line of said Northeast Quarter from a point on said Northerly line distant 461.85 feet Westerly of the point of beginning, to said Northerly line; thence Easterly along said Northerly line distance 461.85 feet to the point of beginning.

Government Lot No. 4 in Section 24, Township 116 North, Range 24 West, according to the Government survey thereof, Carver County, Minnesota EXCEPT for that portion taken for County State Aid Highway 11 right of way as defined by Final Certificate Document No. 310639; and also EXCEPTING THEREFROM the following two tracts of land:

Tract A:

Commencing at the Southeast Section corner of Section 24, Township 116, Range 24, and running thence west along the South Section line of said Section 24 a distance of 1359.5 feet to a point in the center of the Chaska-Victoria road, said point being the place of beginning for this description; thence deflecting right 92 degrees 33 minutes and running north along the center line of said road a distance of 100 feet to a point; thence following the center line of said road left along a 7 degree 00 minute curve with a delta angle of 25 degrees 30 minutes, a distance of 364.3 feet to a point; thence continuing northwesterly along the tangent of said curve a distance of 166.4 feet to a point; thence following the centerline of said road left along a 6 degree 00 minute curve with a delta angle of 15 degrees 52 minutes, a distance of 264.4 feet to the point of tangent of said curve; thence deflection right 90 degrees 00 minutes from the tangent of said curve and running northeasterly to the shore of Lake Bavaria;

thence following the shore of Lake Bavaria in a Southeasterly direction to a point said point being located on the North and South 1/16<sup>th</sup> line in the Southeast Quarter of said Section 24; thence running South along said 1/16<sup>th</sup> line a distance of 644.2 feet to a point on the South line of said Section 24; thence West along said South Section line to the place of beginning.

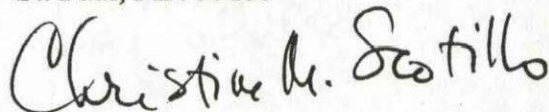
Tract B:

Beginning at a point on the South line of said Section 24, 1359.5 feet West of the Southeast corner thereof and from which the Southeast Corner of said Section 24 bears North 90 degrees 00 minutes East from the point of beginning; thence continuing South 90 degrees 00 minutes West 423.5 feet along the South line of said Section 24; thence North 20 degrees 30 seconds East 585.1 feet; thence north 50 degrees 30 minutes East, 115.6 feet; thence deflect right around a 06 degree curve whose radius is 954.9 feet from a distance of 14.8 feet; thence South 22 degrees 57 minutes East, 166.4 feet; thence deflect right around a 07 degree 00 minute curve whose radius is 818.6 feet for a distance of 364.3 feet; thence South 02 degrees 33 minutes West, 100.0 feet to the South line of said Section 24 and the point of beginning. Contains 28.6 acres.

IT IS FURTHER ORDERED: That pursuant to Minn. Stat. 414.036, the Town of Laketown will be reimbursed by the City of Chaska in accordance with the Annexation Agreement and the letter dated August 16, 2006 from the Town of Laketown to Mr. David Igel. These documents were submitted in support of and as part of the Joint Resolution for orderly annexation (City of Chaska Resolution 0665 and Laketown Township Resolution 04-2006).

Dated this 16<sup>th</sup> day of August, 2006.

For the Chief Administrative Law Judge  
658 Cedar Street – Room 300  
St. Paul, MN 55155



Christine M. Scotillo  
Executive Director  
Municipal Boundary Adjustments