



125 Pinecone Road North • P.O. Box 140 • Sartell, MN 56377-0140
Phone (320) 253-2171 • Fax (320) 253-3337 • www.sartellmn.com

August 12, 2009

MN Secretary of State
Elections Division
180 State Office Building
100 Reverend Dr. Martin Luther King Jr. Parkway
St. Paul MN 55155-1299

To Whom It May Concern:

Enclosed is a completed precinct boundary change notice for the city of Sartell. I have included the resolution that was adopted by the city council designating the precincts and establishing the polling places within the city.

Precincts 1, 2, 3, 5 and 6 remain the same, with the same polling places. Due to the large number of registered voters, former precinct 4 has been split into two precincts, Precinct 4 and 7. The polling place remains the same for Precinct 4 and a new polling place is being established for Precinct 7. I have also included a map showing the precincts and their boundaries.


I will be working with Stearns County to notify the affected voters of their new precinct number and new polling place.

Please feel free to contact me if anything further is needed, or with any questions you may have.

Sincerely,

Peggy L. Schupp
Deputy Clerk-Treasurer

Enclosures



1000285



PRECINCT BOUNDARY CHANGE NOTICE

Use this form to notify the Secretary of State of a precinct boundary change pursuant to *Minnesota Statutes* 204B.14, subdivision 5.

Name and title:	<u>Peggy L. Schupp, Deputy Clerk-Treasurer</u>		
County name:	<u>Stearns+Beaton</u>	City or township	<u>Sartell</u>
Mailing address:	<u>PO Box 140</u>		
City:	<u>Sartell</u>	State	<u>MN</u> Zip <u>56377</u>
Phone Number:	<u>(320) 253 2171</u>	Fax number:	<u>(320) 253 3337</u>
Email address:	<u>peggy@Sartellmn.com</u>		

The following precincts have had boundary changes:

	Precinct 4 has been split creating a
	smaller Precinct 4 and a new
	Precinct 7

Change Information:

<u>78-09</u>	Municipal resolution or ordinance number establishing change
	Effective date of precinct boundary change (if annexation, date of MN Municipal Board approval. Indicate MN Municipal Board Docket # _____).
	Population affected by boundary change.

Signature: Peggy L. Schupp Date: 8/12/09

- Attach a copy of the resolution or ordinance establishing the change.
- Enclose a map of the precinct boundaries or send a map within 30 days (if assistance is needed with a map contact the Elections Division)

RESOLUTION NO. 78-09

**RESOLUTION DESIGNATING PRECINCTS 1,2,3,4,5,6 AND 7 AND
ESTABLISHING POLLING PLACES WITHIN THE CITY OF SARTELL**

WHEREAS, PRECINCT 1 is described as follows: That part of the city of Sartell, Stearns County, Minnesota, lying easterly of Pinecone Road and south of 2nd Street South; and

WHEREAS, PRECINCT 2 is described as follows: That part of the city of Sartell located in Benton County (everything east of the Mississippi River); and

WHEREAS, PRECINCT 3 is described as follows: That part of the city of Sartell, Stearns County, Minnesota, lying easterly of Pinecone Road, north of 2nd Street South and south of 5th Street North; and

WHEREAS, PRECINCT 4 is described as follows: That part of the city of Sartell, Stearns County, Minnesota, lying westerly of Pinecone Road, south of 2 ½ Street North, and that portion south of 3rd Street North that lies west of 19th Avenue North; and

WHEREAS, PRECINCT 5 is described as follows: That part of the city of Sartell, Stearns County, Minnesota, lying easterly of Pinecone Road, north of 5th Street North and south of 12th Street North; and

WHEREAS, PRECINCT 6 is described as follows: That part of the city of Sartell, Stearns County, Minnesota, lying easterly of Pinecone Road and north of 12th Street North; and


WHEREAS, PRECINCT 7 is described as follows: That part of the city of Sartell, Stearns County, Minnesota, lying westerly of Pinecone Road, North of 2 ½ Street North, and that portion north of 3rd Street North that lies west of 19th Avenue North; and

WHEREAS, the polling place for the city of Sartell, Precinct 1, will be the Sartell Public Utilities Building, 230 4th Avenue South; the polling place for the city of Sartell, Precinct 2, will be Country Manor Campus, 520 1st Street NE; the polling place for the city of Sartell, Precinct 3, will be Messiah Lutheran Church, 320 4th Avenue North; the polling place for the city of Sartell, Precinct 4, will be Sartell City Hall, 125 Pine Cone Road North; the polling place for the city of Sartell, Precincts 5 and 6 shall be a combined polling place, will be Sartell Middle School, 627 3rd Avenue North; the polling place for the city of Sartell, Precinct 7, will be Celebration Lutheran Church, 1500 Pinecone Road North.

NOW, THEREFORE, BE IT RESOLVED that the city council of the city of Sartell hereby designates Precincts 1,2,3,4,5,6 and 7 as described above and as required by Minnesota Statutes 204B.14, subdivision 3(c).

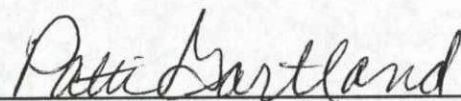
BE IT FURTHER RESOLVED, that the Sartell City council establishes the Sartell Public Utilities Building, Country Manor Campus, Messiah Lutheran Church, Sartell City Hall, Sartell Middle School and Celebration Lutheran Church as the designated polling places for these precincts in accordance with Minnesota Statutes 204B16.

ADOPTED BY THE SARTELL CITY COUNCIL THIS 27TH DAY OF JULY, 2009.



Mayor

ATTEST:

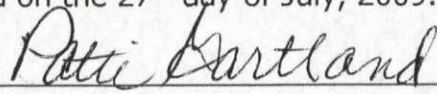


Administrator

SEAL

CERTIFICATION

I, Patti Gartland, City Administrator of the City of Sartell, do hereby certify that the foregoing is a true and correct copy of a resolution adopted by the Council of the City of Sartell, at a regular meeting held on the 27th day of July, 2009.



Patti Gartland
City Administrator
City of Sartell, Minnesota



VOTING PRECINCTS

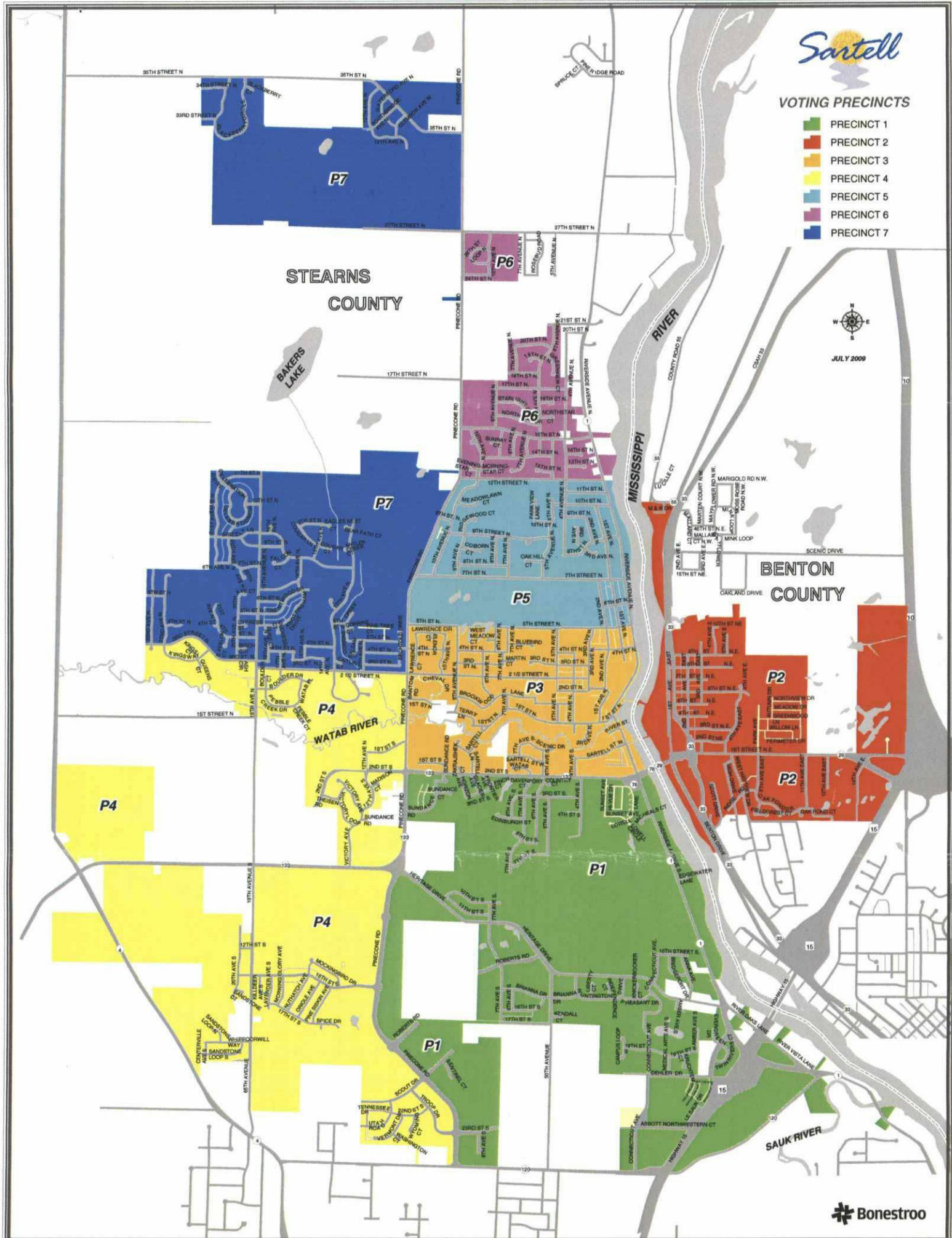
- PRECINCT 1
- PRECINCT 2
- PRECINCT 3
- PRECINCT 4
- PRECINCT 5
- PRECINCT 6
- PRECINCT 7



JULY 2009

STEARNS
COUNTY

BENTON
COUNTY



10-06285